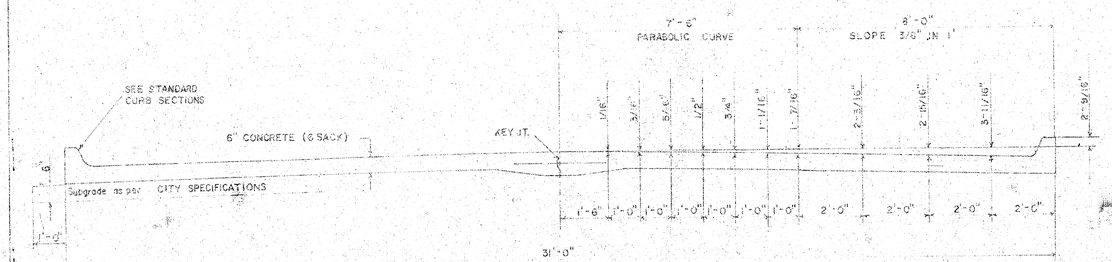
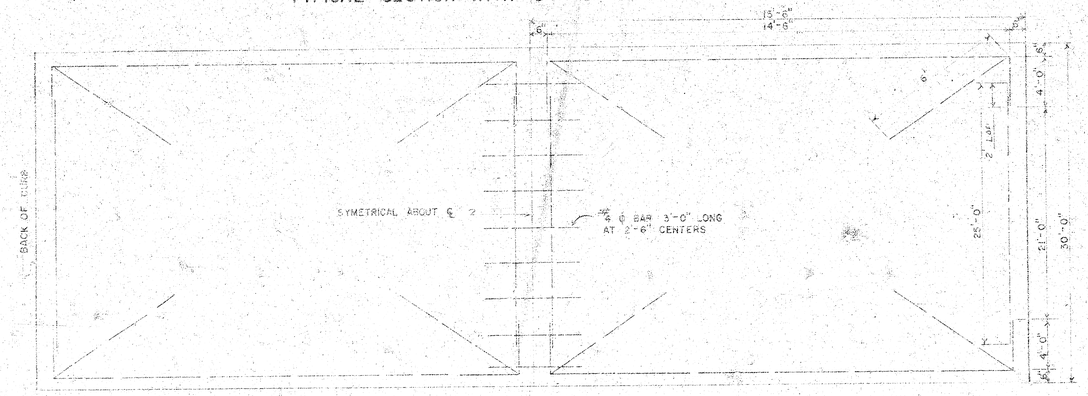
CUSTER ST.

S.L. 10TH – N.L. 11TH DAKS574034

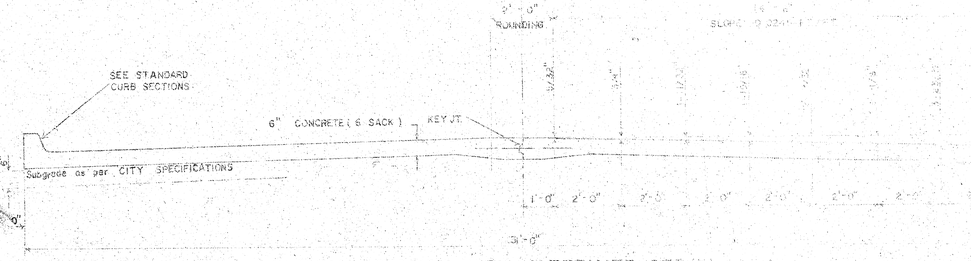
TYPICAL SECTIONS OF 30' CONCRETE PAVEMENT



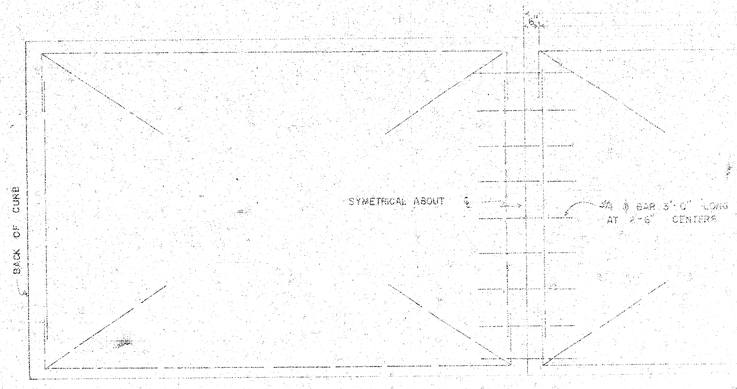
TYPICAL SECTION WITH STANDARD CROWN



STEEL PATTERN

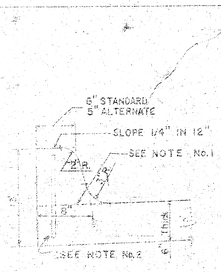


TYPICAL SECTION WITH ALTERNATE CROWN

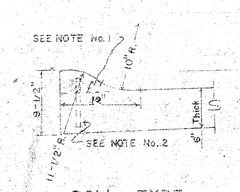


STEEL PATTERN

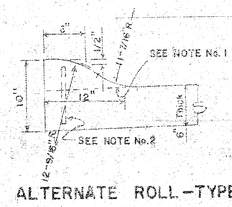
STANDARD SECTIONS OF



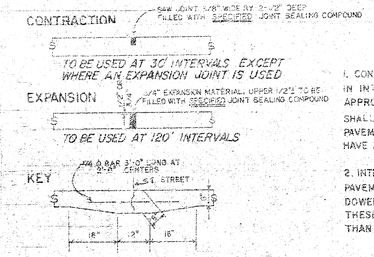
INTEGRAL CURB



ROLL—TYPE



ALTERNATE ROLL—TYPE



JOINT DETAILS

GENERAL NOTES

1. CONTRACTION JOINTS MAY BE CONSTRUCTED IN INTEGRAL CURB BY SAWING WITH AN APPROVED CONCRETE SAW. THE SAW CUT SHALL EXTEND THROUGH THE CURB TO THE PAVEMENT. SAWED CONTRACTION JOINTS SHALL HAVE A MAXIMUM SPACING OF 10'.

2. INTEGRAL CURB SHALL BE TIED TO THE PAVEMENT BASE WITH SHORT DEFORMED DOWEL BARS SPACED AT 2'-6" INTERVALS. THESE DOWEL BARS SHALL NOT BE LESS THAN 1/2" OR MORE THAN 3/4" IN DIAMETER.

CITY OF WICHITA, KANSAS 4/3

Department of Public Works Engineering Division

R.W. Linn City Engineer

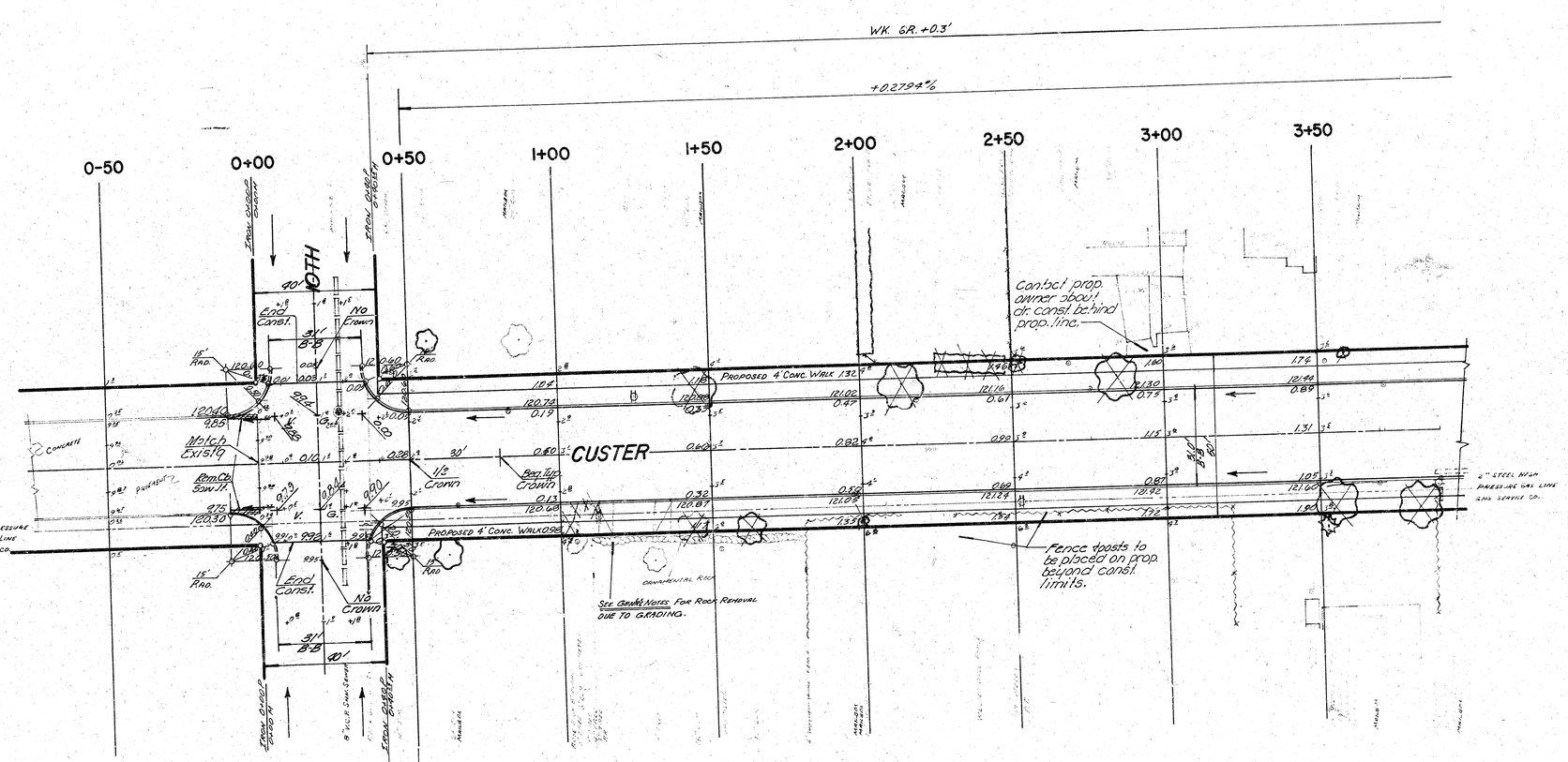
Date: Project No. DAKS574034

FILMED FROM THE BEST AVAILABLE COPY

Survey DILLER 31 DEC 2015
Plat Approved
Ex. Agr.
Checked

B.M. 122.19 S.W. COR. OF CONC. PORCH TO HOUSE AT 1004 N. CUSTER
B.L. IS C.L. CUSTER

SCALE 1"=20'



CAUTION
UNDERGROUND UTILITIES
Please check with K G & E or Southwestern Bell Telephone Co. for Location

EARTHWORK

PROPERTY EXCAVATION	3285 C.Y.	CITY EXCAVATION	203 C.Y.	
+10%	328.5	+10%	20.3	
TOTAL	3614.0 C.Y.	TOTAL	223.3 C.Y.	

SUB-GRADE

TYPE OF SUB-GRADE TREATMENT SHALL BE DETERMINED BY THE FIELD ENGINEER. SUB-GRADE TREATMENT MAY CONSIST OF LIME TREATMENT, CEMENT TREATMENT, SUB-GRADE MODIFICATION, OR ANY COMBINATION OF THESE.

TREE REMOVAL: ☒
(See General Notes)

GENERAL NOTES

(#) 1. PARKINGS TO BE GRADED AS PER CROSS-SECTIONS. GROUND BEHIND PROPERTY LINE TO BE GRADED ON 3:1 SLOPE IN AREAS SHOWN ON CROSS-SECTIONS. FIELD ENGINEER TO CROSS-SECTION BEFORE AND AFTER.

2. PROPERTY OWNERS TO BE CONTACTED FOR DISPOSITION OF SMALL ORNAMENTAL SHRUBS & BUSHES.

3. ALL MAILBOXES ARE TO BE REMOVED AND REPLACED BEHIND NEW CURB.

4. ORNAMENTAL ROCK BETWEEN STA. 1+10 AND STA. 1+80 IS TO BE REMOVED AND STORED ON PROPERTY. PROPERTY OWNER TO BE CONTACTED FOR STORAGE LOCATION. COST TO BE INCIDENTAL TO PROJECT.

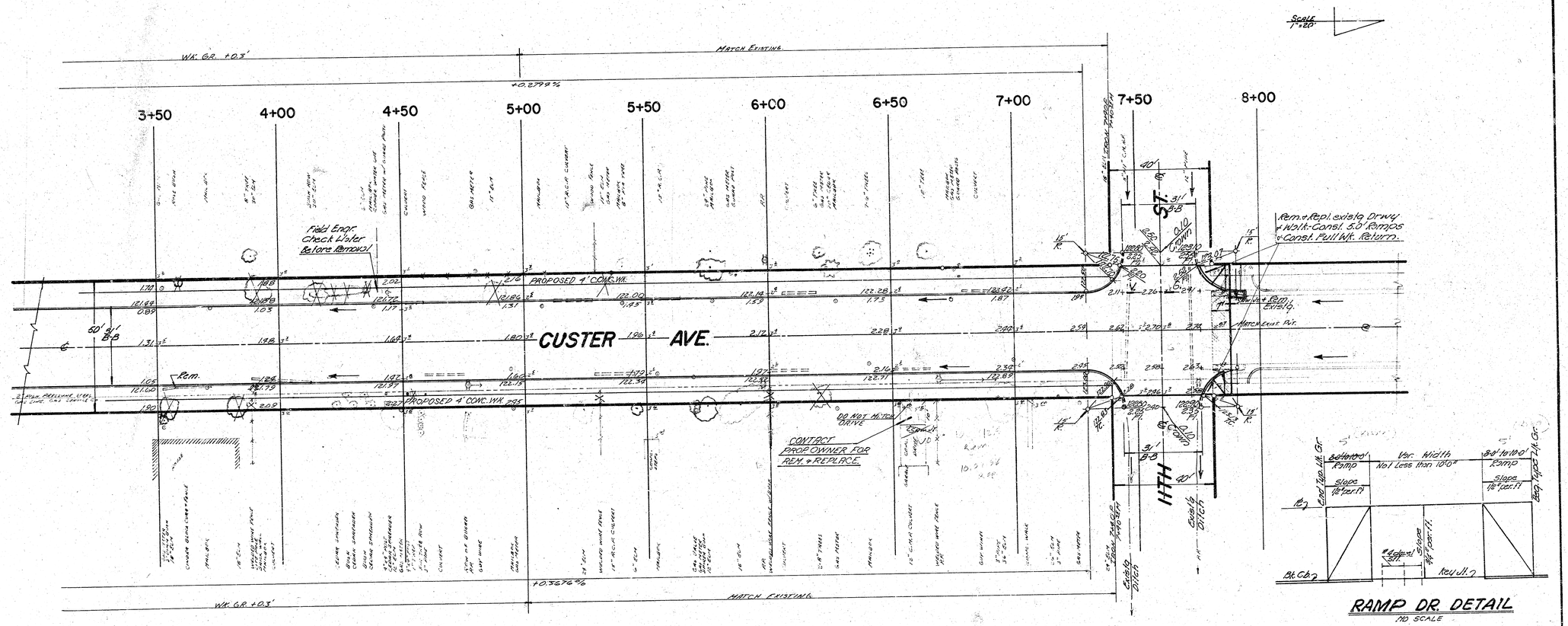
5. Trees to remain in parkings unless they interfere w/ Daily const. or grading. (See parking grading.)

(#) Property Consent must be obtained before grading behind R/W Line.

CUSTER AVE
DAKS574034

2/3

B. M. 122.19 S.W. CORNER OF CONCRETE PORCH TO HOUSE AT 1004 N. CUSTER
B. L. IS C.L. CUSTER



RAMP DR. DETAIL
NO SCALE

CUSTER AVE.
DAKS574034 3/12