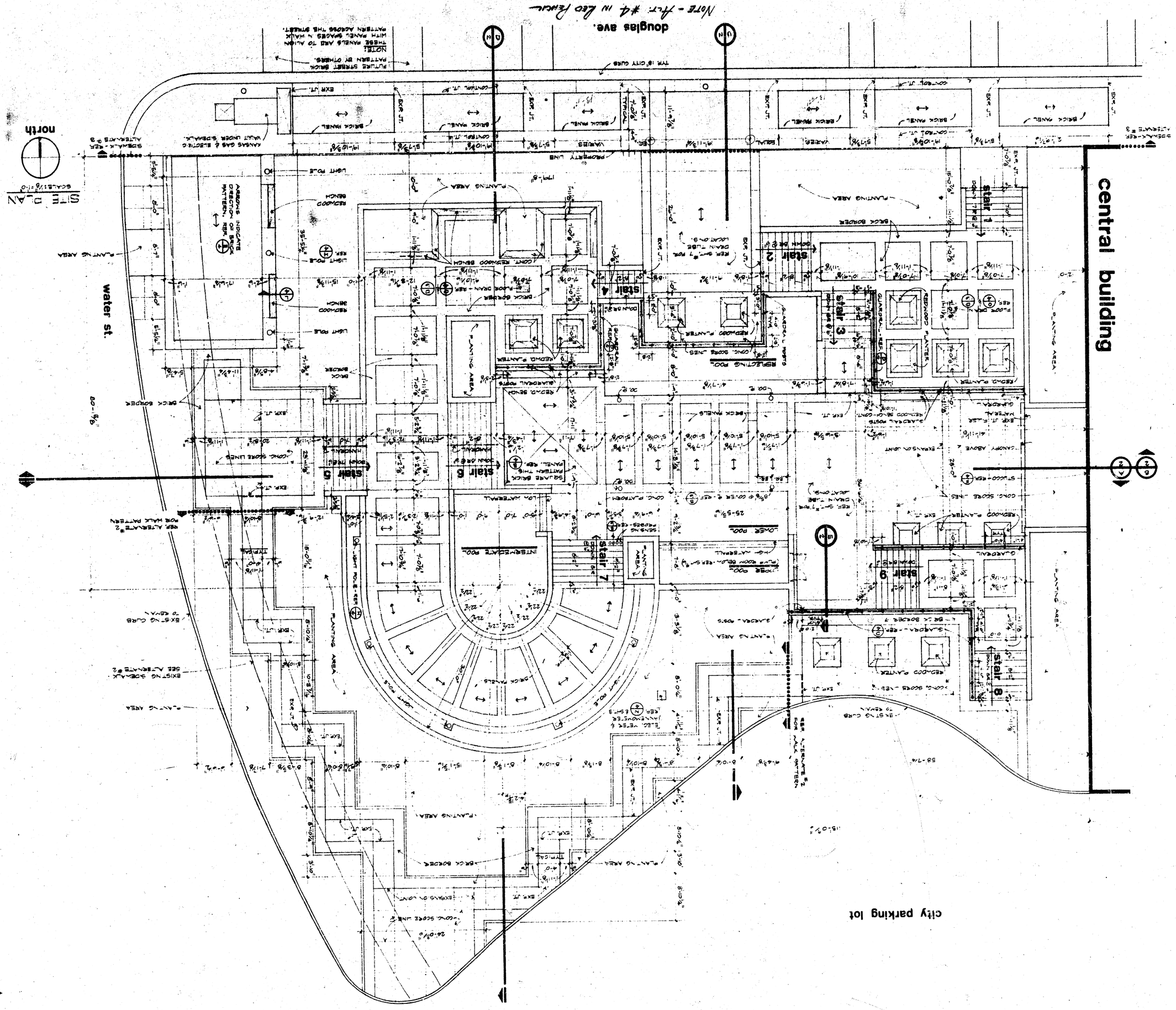

1

SITE PLAN

2 DECEMBER 1968

CIVIC CENTER PARK

WICHITA KANSAS

WOODMAN · VAN DOREN ARCHITECTS

WICHITA KANSAS

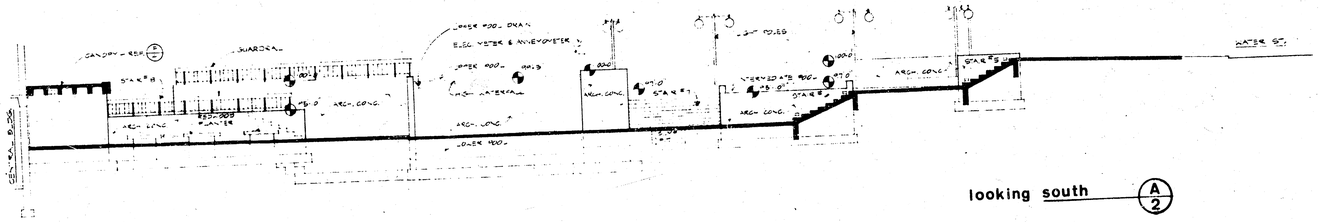

looking south (A/2)

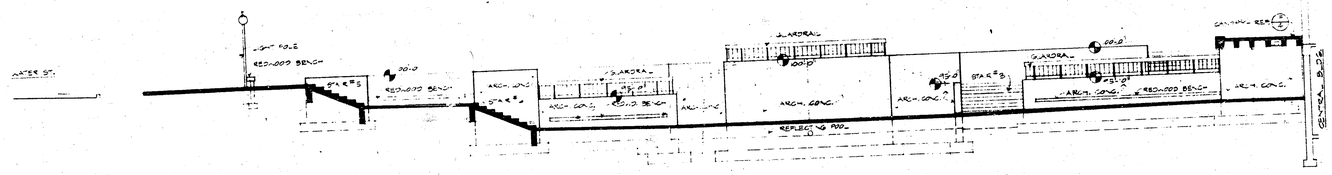

looking north (B/2)

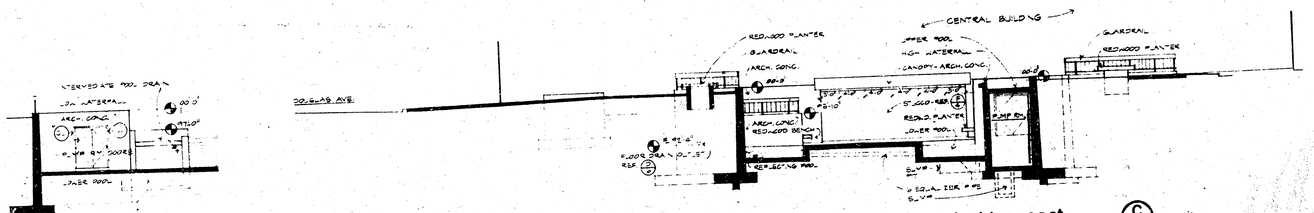

elev. (E/2)

NOTE:
ALL CONSTRUCTION JOINTS OR EXPANSION JOINTS THAT OCCUR IN A POOL AREA ARE TO RECEIVE P.V.C. WATERSTOP EXTENDING 2' BEYOND WATER LINES.

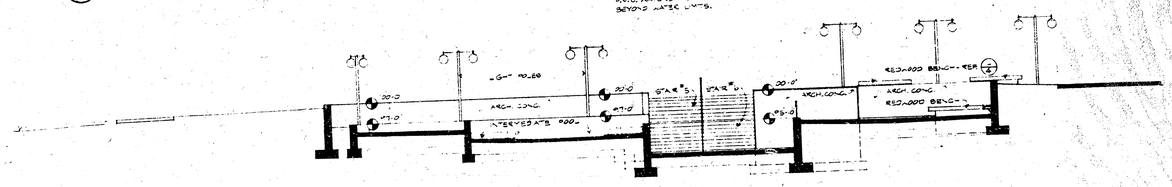

looking east (C/2)

looking west (D/2)

WOODMAN · VAN DOREN
ARCHITECTS
WICHITA KANSAS

CIVIC CENTER PARK
WICHITA KANSAS

2 DECEMBER 1968

ELEVATIONS

2

WOODMAN · VAN DOREN
ARCHITECTS
WICHITA KANSAS

CIVIC CENTER PARK
WICHITA KANSAS

2 DECEMBER '68

3

General Notes:

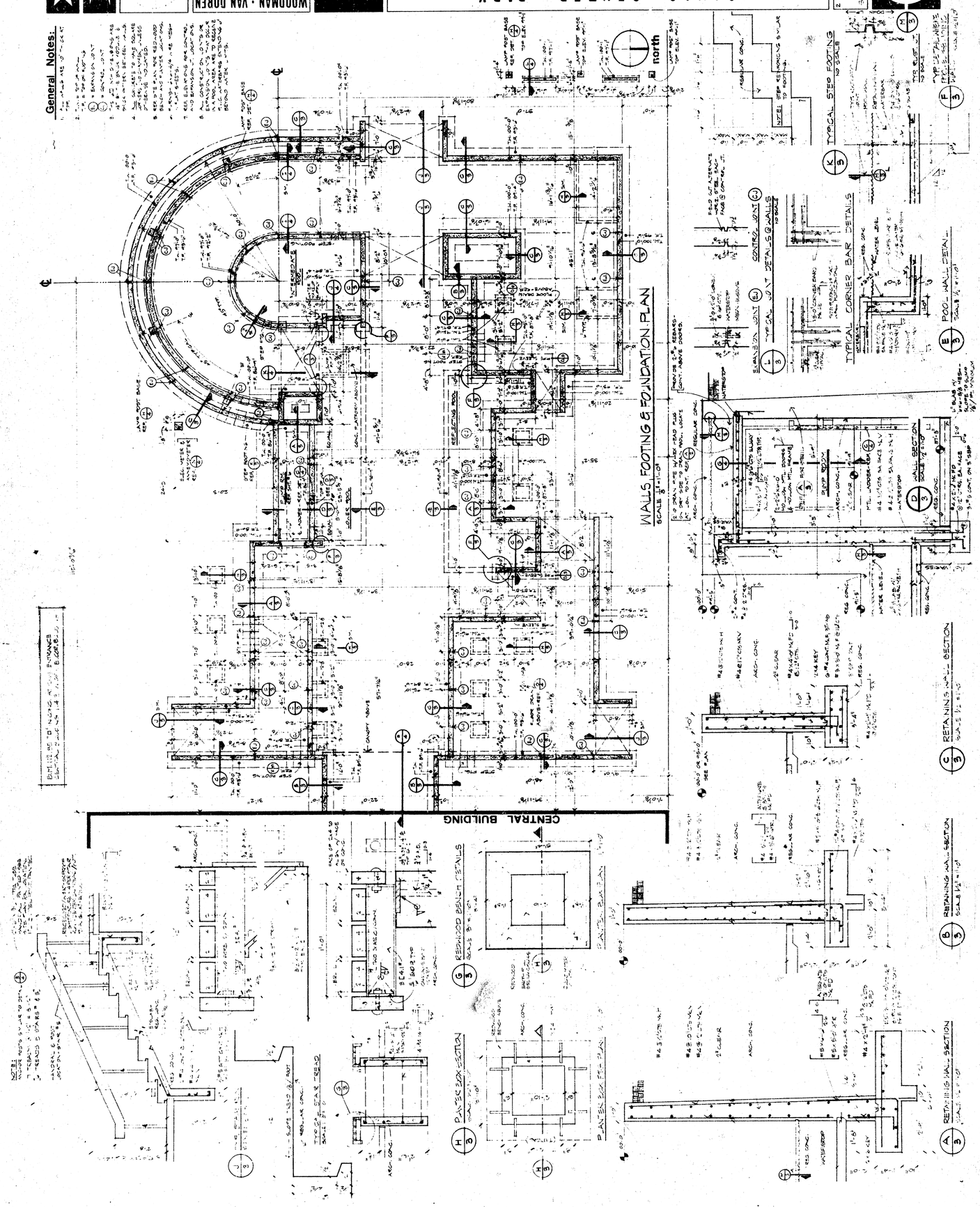

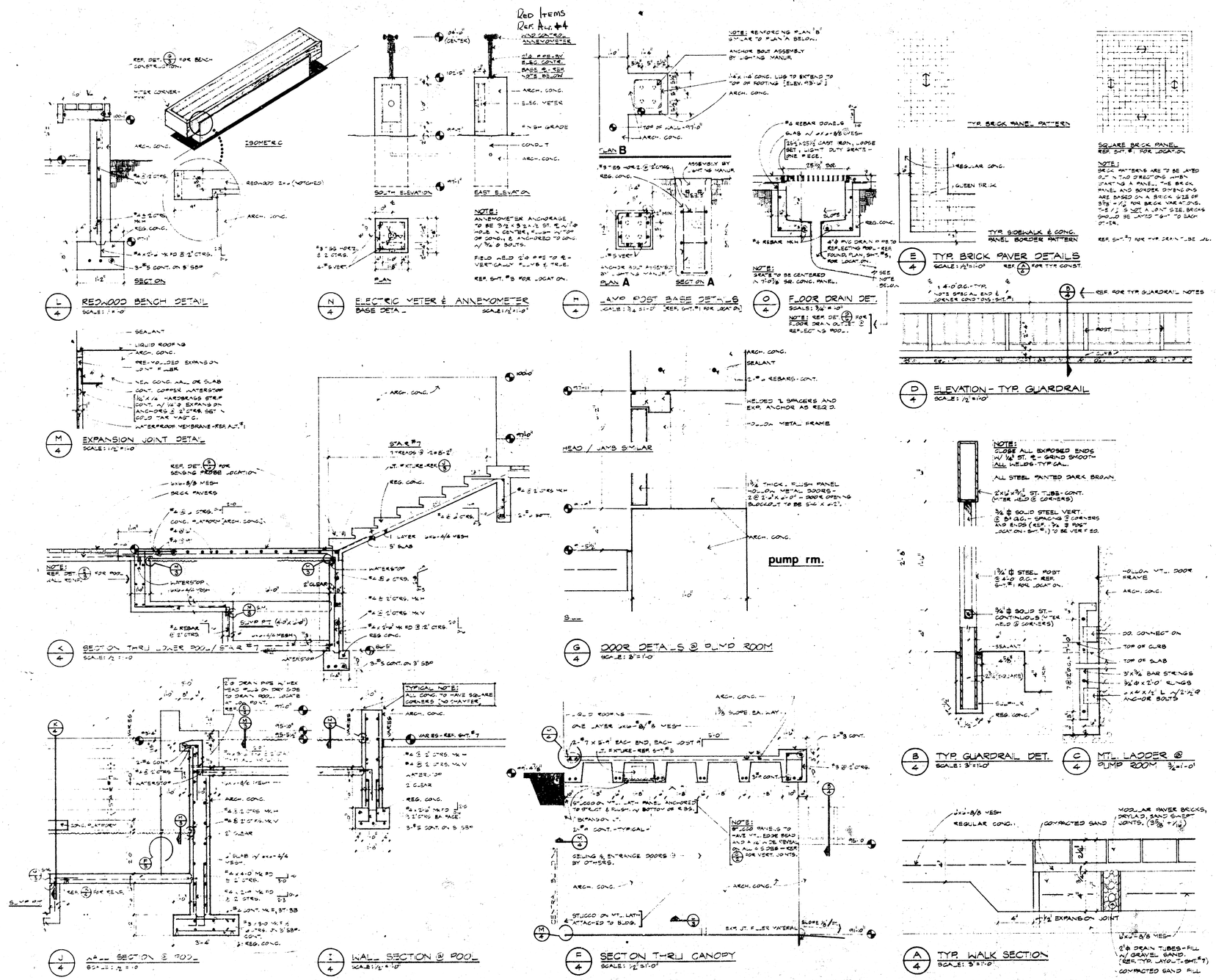

WOODMAN · VAN DOREN ARCHITECTS
WICHITA KANSAS

CIVIC CENTER PARK
WICHITA KANSAS

2 DECEMBER 1984

DETAILS

4

LIGHT FIXTURES

KEY

FOUNTAIN EQUIPMENT LIST

KEY	NO.	ITEM	NOTES
		MECHANICAL	
		FILTER EQUIPMENT	
		SUMP PUMPS	
		ELECTRICAL	

* EQUIPMENT TO BE PURCHASED BY CONTRACTOR AND INSTALLED BY OTHERS

NOTE

(No.) = REF. THESE ITEMS TO ALTERNATE #4

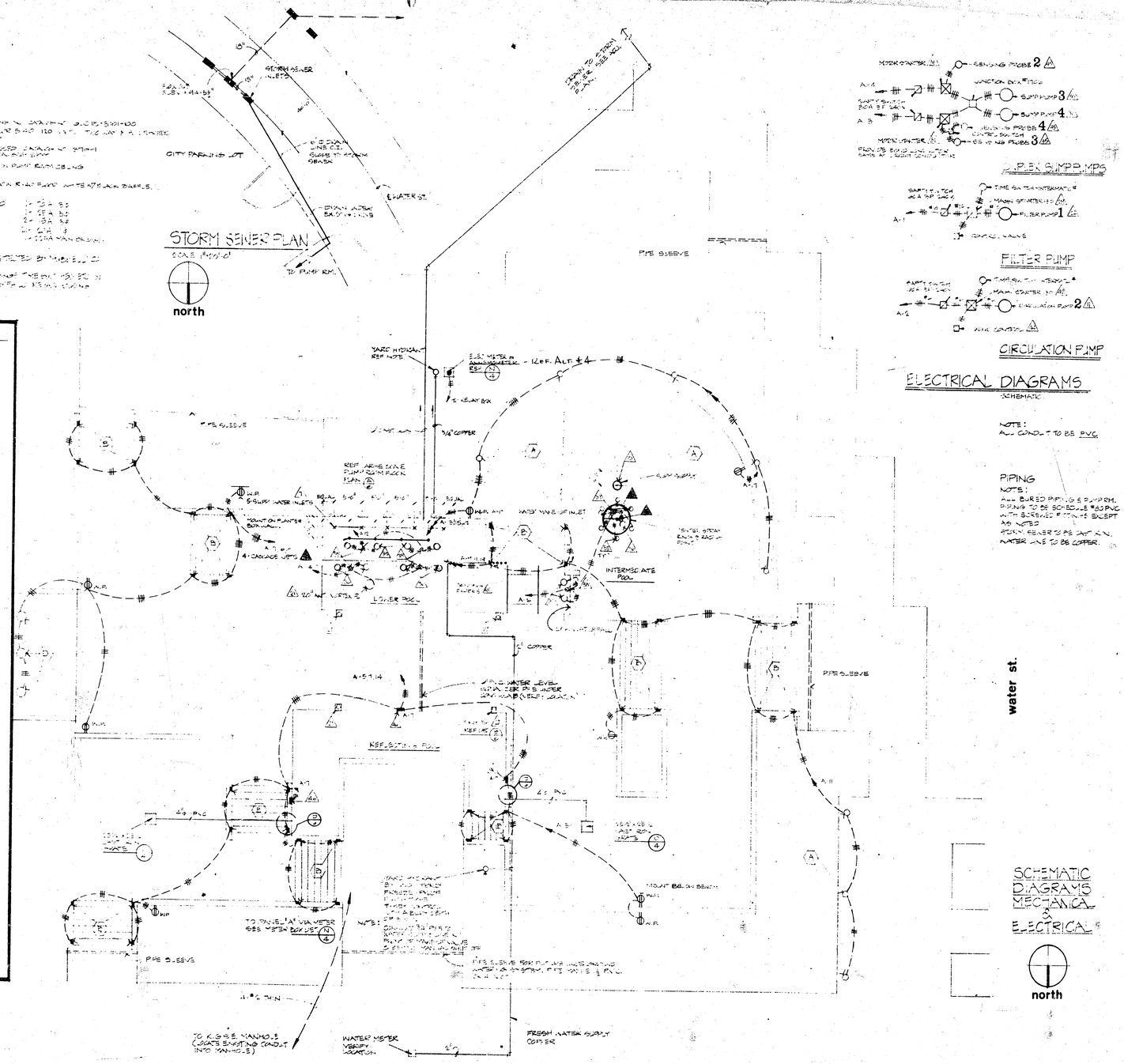

ELECTRICAL DIAGRAMS

SCHEMATIC

NOTE:
ALL CONDUIT TO BE PVC

PIPING
NOTE:
ALL BURIED PIPING IS PVC FOR PIPING TO BE SCHEDULE 80 PVC WITH SCREWED FITTINGS EXCEPT AS NOTED
FROM FILTER TO PS 24" PVC.
WATER LINE TO BE COPPER.

SCHEMATIC DIAGRAMS MECHANICAL & ELECTRICAL

north

WOODMAN · VAN DOREN ARCHITECTS
WICHITA KANSAS

CIVIC CENTER PARK
WICHITA KANSAS

2 DECEMBER 78
FOUNTAIN EQUIP.
ELECTRICAL

5

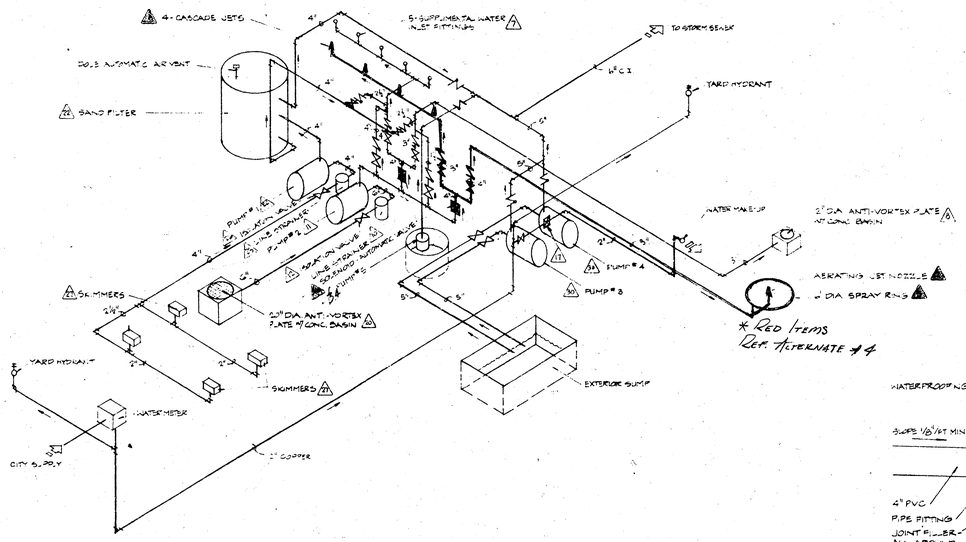

C/6 SCHEMATIC PIPING DIAGRAM
ISOMETRIC

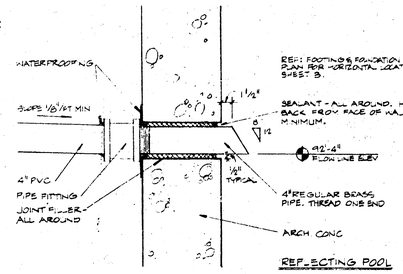

D/6 FLOOR DRAIN OUTLET @ REFLECTING POOL
SCALE: 1 1/2" = 1'-0"

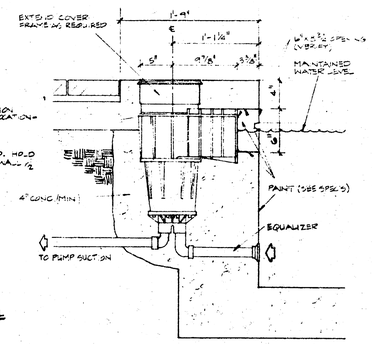

B/6 POOL SKIMMER DETAIL
SCALE 1 1/2" = 1'-0"

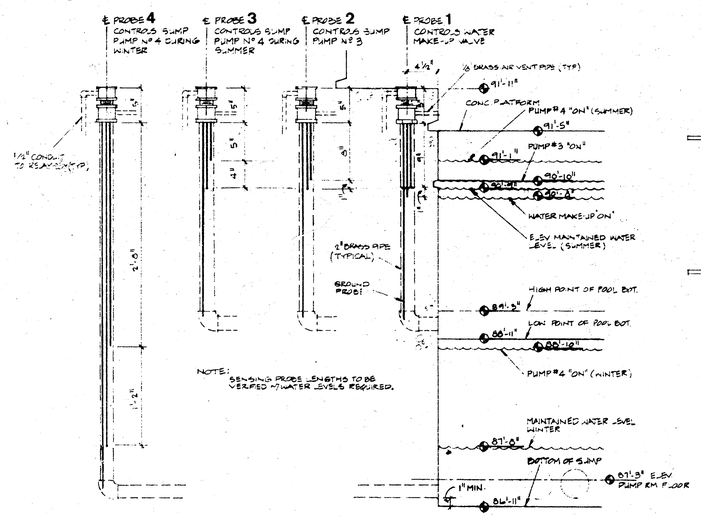

E/6 WATER LEVEL SENSING PROBE DETAILS
SCALE 1 1/2" = 1'-0"

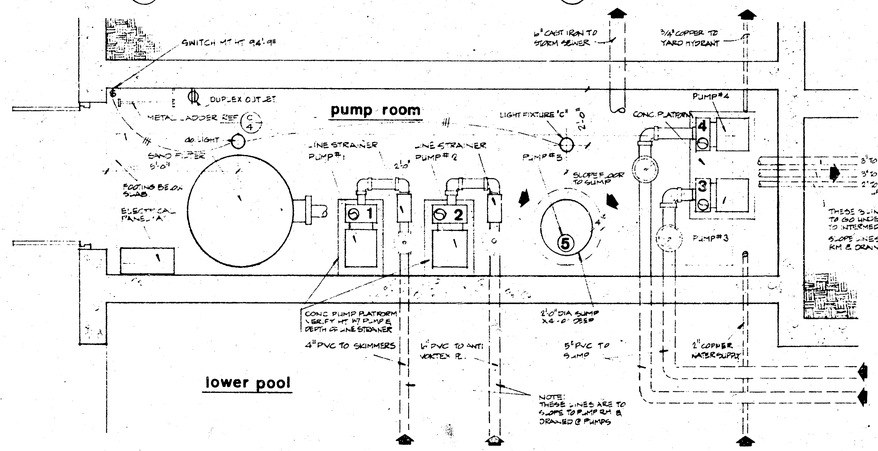

A/6 FLOOR PLAN / PUMP ROOM
SCALE 1/2" = 1'-0"

north

WOODMAN · VAN DOREN ARCHITECTS
WICHITA KANSAS

CIVIC CENTER PARK
WICHITA KANSAS

2 DECEMBER 1983

PUMP ROOM PIPING DIAGRAM

6



SITE DRAINAGE CONCEPT

A. DOUGLAS AVE. SWL DRAINAGE TOWARD THE CURB.
THE INTERMEDIATE & LOWER SWL. PATH AREAS ARE SLOPED DRAIN TO POOLS.
FROM POOLS TWO 3 H.P. SUMP PUMPS ARE TO PUMP EXCESS WATER TO STORM SEWER, LOCATED IN WATER STREET SOUTH OF G.T.E. BLDG.
FINISH GRADED EST TO DRAIN AWAY FROM RETAINING WALLS.

WOODMAN · VAN DOREN
ARCHITECTS
WICHITA KANSAS

CIVIC CENTER PARK
WICHITA KANSAS

2 DECEMBER 1968

DRAINAGE PLAN

7