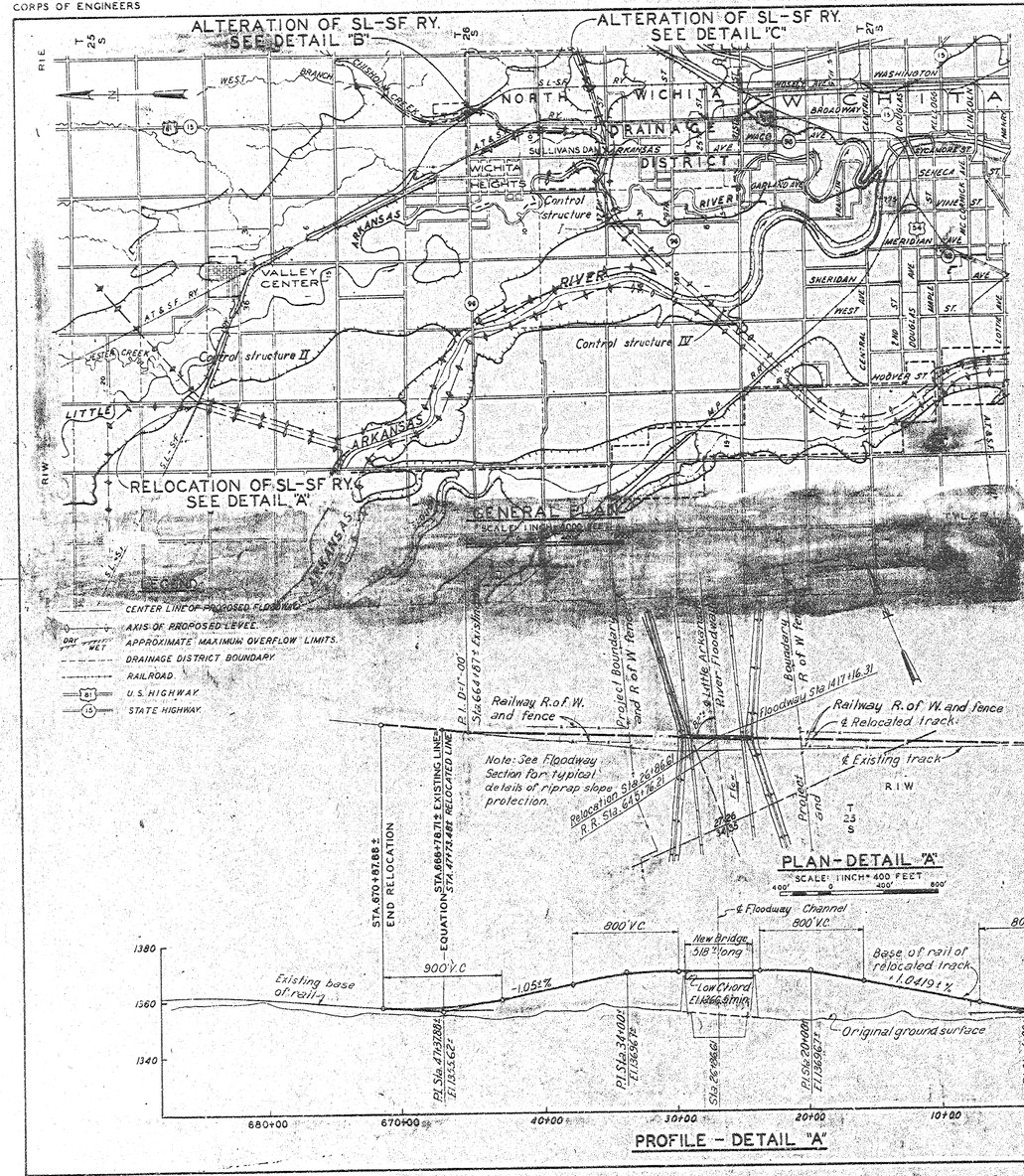
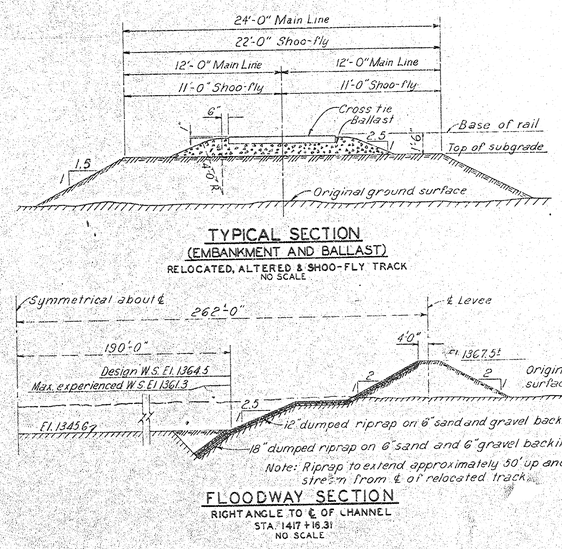
CORPS OF ENGINEERS

U.S. ARMY





TYPICAL SECTION
(EMBANKMENT AND BALLAST)
RELOCATED, ALTERED & SHOO-FLY TRACK
NO SCALE

FLOODWAY SECTION
RIGHT ANGLE TO ℄ OF CHANNEL
STA. 1417+16.31
NO SCALE

COLOR LEGEND

- APPROXIMATE PROJECT BOUNDARY
- APPROXIMATE ℄ OF RELOCATED TRACK TO BE CONSTRUCTED
- ℄ OF EXISTING TRACK TO BE REMOVED
- APPROXIMATE LIMIT OF EXISTING TRACK TO BE REMOVED AND REPLACED AND/OR EXISTING BRIDGE TO BE REMOVED
- APPROXIMATE ℄ OF TEMPORARY SHOO-FLY TRACK TO BE CONSTRUCTED AND REMOVED.
- ℄ OF EXISTING TRACK NOT AFFECTED BY THIS CONTRACT.

EXHIBIT "B" Received Tulsa C. of E. JAN 18 1960

ARKANSAS RIVER WATERSHED — ARKANSAS RIVER, KANSAS

WICHITA AND VALLEY CENTER PROJECT

RELOCATION OF ST. LOUIS-SAN FRANCISCO RAILWAY COMPANY FACILITIES - I

IN 2 SHEETS — SCALE AS SHOWN — SHEET NO. 1

CORPS OF ENGINEERS, U.S. ARMY, TULSA DISTRICT, OCT. 31, 1955

SUBMITTED	APPROVAL RECOMMENDED	APPROVED
Marion E. Roberts	A.B. Buxton	Max Bice
CHIEF, RELOCATIONS SECTION	CHIEF, PROJECTS BRANCH	CHIEF, ENGR. DIVISION FOR THE DISTRICT ENGINEER

DRAWN G.T.G. P.E.
TRACED
CHECKED L.B.H. P.A.S.

TO ACCOMPANY CONTRACT NO. DA-34-086-CIVENG-56-2

C121-98

(1)

CORPS OF ENGINEERS

U.S. ARMY

SECTION A-A
SCALE: 1 INCH = 10 FEET

SECTION B-B
SCALE: 1 INCH = 10 FEET

PLAN - DETAIL "B"
SCALE: 1 INCH = 50 FEET

PLAN - DETAIL "C"
SCALE: 1 INCH = 50 FEET

PROFILE - DETAIL "B"

PROFILE - DETAIL "C"

Note:
1. For colon legend see sheet No.1.
2. Alterations of existing right of way fences and SL-SF and Western Union communications lines are not shown.

EXHIBIT "B"

ARKANSAS RIVER WATERSHED — ARKANSAS RIVER, KANSAS

WICHITA AND VALLEY CENTER
PROJECT
RELOCATION OF ST. LOUIS-SAN FRANCISCO
RAILWAY COMPANY FACILITIES - II

IN 2 SHEETS — SHEET NO. 2

CORPS OF ENGINEERS, U.S. ARMY, TULSA DISTRICT, OCT. 31, 1955

SUBMITTED — APPROVAL RECOMMENDED — APPROVED

CHIEF, RELOCATIONS SECTION — CHIEF, PROJECTS BRANCH — CHIEF, ENGR. DIVISION FOR THE DISTRICT ENGINEER

DRAWN: O.T.B. P.C.
TRACED:
CHECKED: L.B.H. R.M.S.

TO ACCOMPANY CONTRACT
No DA-34-066-CIVENG-55-X

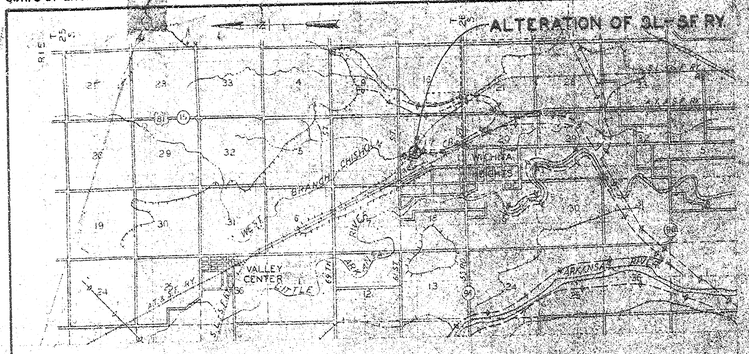
C121-99.1

DIST.	DESCRIPTION	CHK'D	REC.	APPR.	YEAR	M	MO.
	REVISIONS						

CORPS OF ENGINEERS

U.S. ARMY

ALTERATION OF SL-SF RY



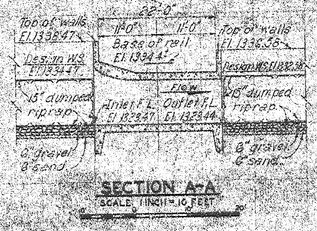
GENERAL PLAN

SCALE: 1 INCH = 4000 FEET

4000' 0 4000' 8000'

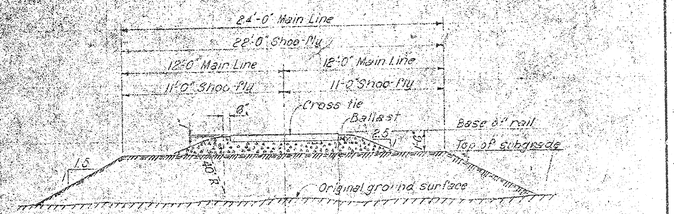
LEGEND

- PROPOSED LEVEE
- EXISTING LEVEE
- APPROXIMATE MINIMUM OF 50 FT. BELOW LIMITS
- DRAINAGE DISTRICT BOUNDARY
- RAILROAD
- U.S. HIGHWAY
- STATE HIGHWAY



SECTION A-A

SCALE: 1 INCH = 10 FEET

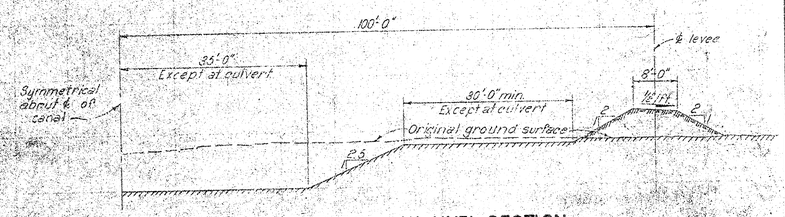


TYPICAL SECTION

(EMBANKMENT AND BALLAST)

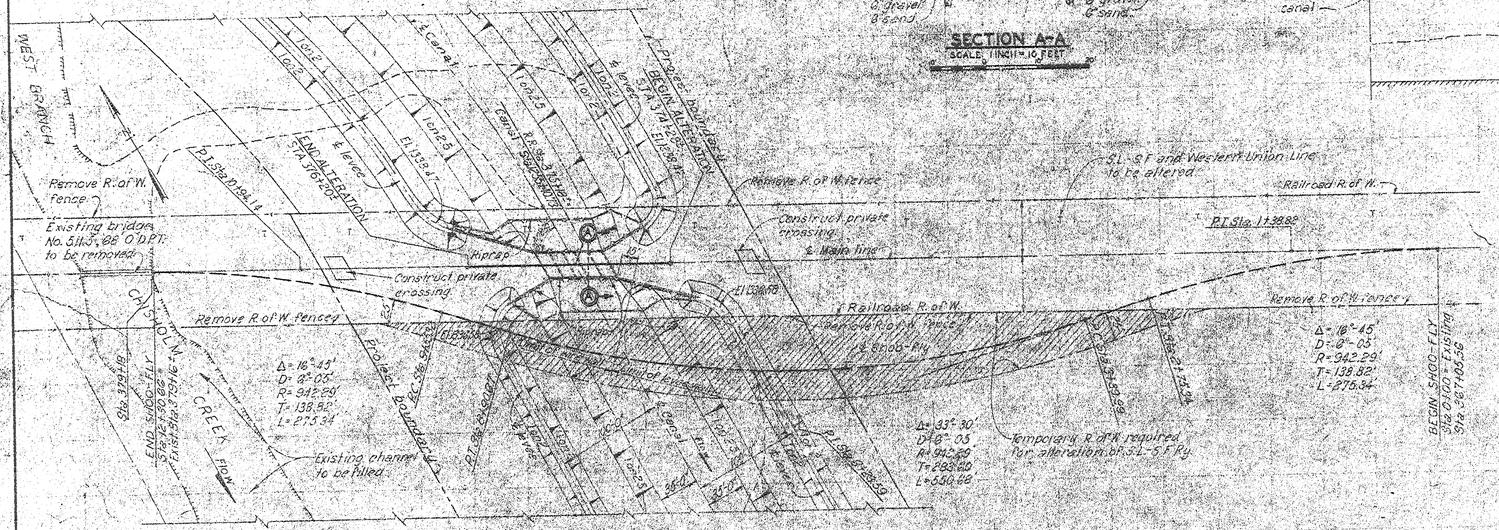
ALTERED & SHOO-FLY TRACK

NO SCALE



TYPICAL CHANNEL SECTION

SCALE: 1 INCH = 10 FEET


WEST BRANCH CHISHOLM CR.
Remove R. of W. fence
Existing bridge No. 511.5, 68 O.D.P.T. to be removed
℄ canal
Levee
℄ levee
Ditch
Ditch
Ditch