ARKANSAS RIVER WATERSHED

WICHITA AND VALLEY CENTER
A.T. & S.F. R.R. RELOCATION
FAIRVIEW BRANCH

ARKANSAS RIVER , KANSAS

TRACT NO. SF-1

OWNER Wm. Vanderhoff

ADDRESS RFD #6, Wichita, Kansas

PURCHASE AREA DESCRIPTION: A tract of land 80' in width in the SW¼ of Sec. 3, T-28-S, R-1-W of the 6th P.M., Sedgwick County, Kansas, described as follows; Beginning at a point on the West line of said SW¼ 50°39'W 666.62' from the N¼ corner of said Sec. 3; thence along a line parallel to and 80' from the Southerly right-of-way line of the A.T.&S.F. RR N58°37'E 95.94'; thence 50°39'W 270.53'; thence N88°21'W 80.00' to a point on the West line of said SW¼; thence along said West line N0°39'E 216.39' to the point of beginning, shown by actual survey to contain 0.48 acres, more or less.

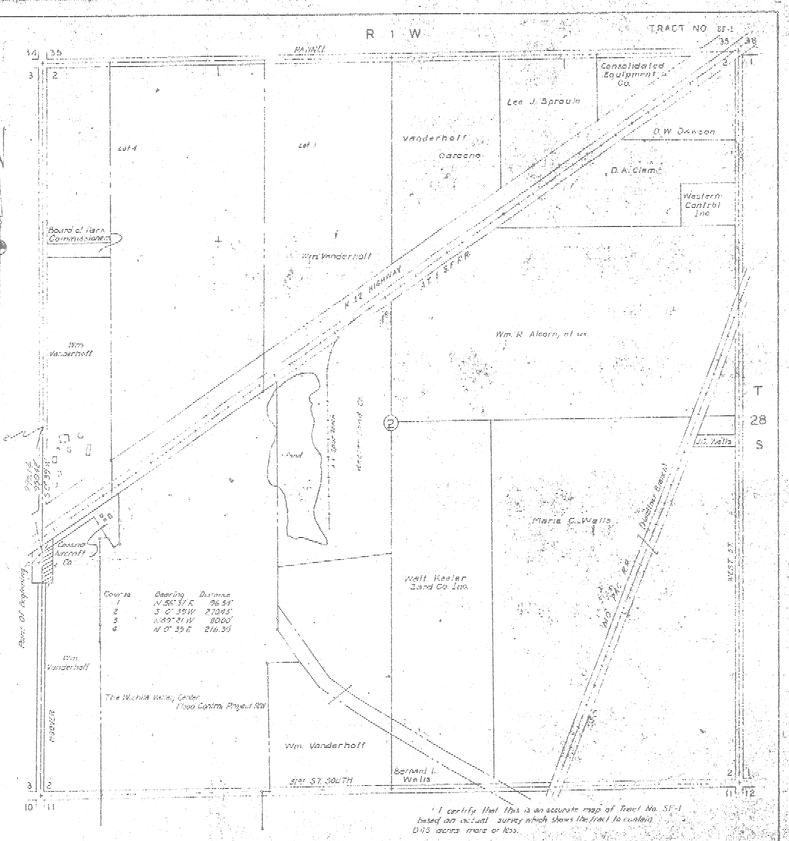

LAND

CLASSIFICATION	ACRES ENTIRE OWNERSHIP	ACRES PURCHASE AREA
		0.48
TOTAL		0.48

REMARKS

SCALE

400 0 400

1 INCH = 400 FT

LEGEND

SECTION LINE

ROAD

RAIL ROAD

PROPERTY LINE

PURCHASE AREA

CITY-COUNTY ENGINEER OFFICE
WICHITA, KANSAS

I certify that this is an accurate map of Tract No. SF-1 based on actual survey which shows the tract to contain 0.48 acres more or less.

G. R. Williams Engineer in Charge

ARKANSAS RIVER WATERSHED

WICHITA AND VALLEY CENTER
A.T. & S.F. R.R. RELOCATION
FAIRVIEW BRANCH

ARKANSAS RIVER, KANSAS

TRACT NO. SF-2

OWNER Cessna Aircraft Company

ADDRESS

PURCHASE AREA DESCRIPTION: A tract of land 80' in width in the SW¼ of Sec. 2, T-28-S, R-1-W of the 6th P.M., Sedgwick County, Kansas, described as follows: Beginning at a point S89°39'W 403.18' from the N. corner of said Sec. 2, said point being the intersection of the Southerly right-of-way line of the A.T.&S.F. RR and the West line of said SW¼; thence along said Southerly RR right-of-way line N56°37'E 98.84', thence S0°19'W 18.27'; thence on a line parallel to and 40' from said Southerly RR right-of-way line S56°37'W 98.84'; to a point on the West line of said SW¼; thence along said West line N0°19'E 18.27' to the point of beginning, shown by actual survey to contain 0.09 acres, more or less.

LAND

CLASSIFICATION	ACRES ENTIRE OWNERSHIP	ACRES PURCHASE AREA
		0.09
TOTAL		0.09

REMARKS

SCALE

400 0 400

1 INCH = 400 FT.

LEGEND

SECTION LINE
ROAD
RAILROAD
PROPERTY LINE
PURCHASE AREA

CITY-COUNTY ENGINEER OFFICE
WICHITA, KANSAS

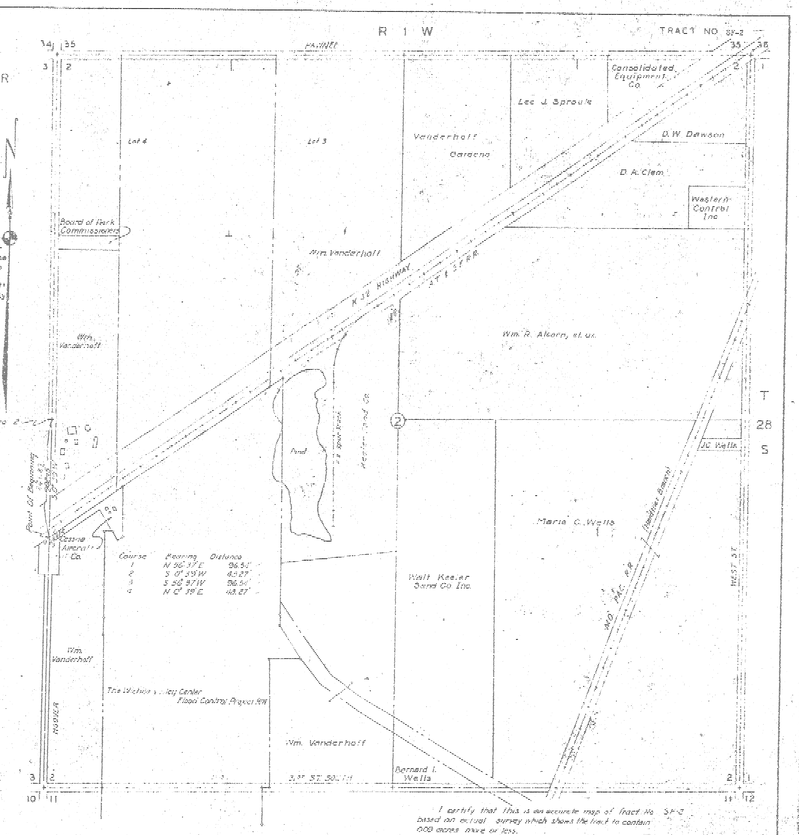

I certify that this is an accurate map of Tract No. SF-2 based on actual survey which shows the tract to contain 0.09 acres more or less.

W. H. Wilson Engineer in Charge 3-10-58
Author Title Date

ARKANSAS RIVER WATERSHED
WICHITA AND VALLEY CENTER
A.T & S.F. R.R. RELOCATION
FAIRVIEW BRANCH
ARKANSAS RIVER, KANSAS

TRACT NO. SF-3

OWNER Cessna Aircraft Company

ADDRESS

PURCHASE AREA DESCRIPTION: A tract of land 30' in width in the SE¼ of Sec. 3, T-28-S, R-1-W of the 6th P.M., Sedgwick County, Kansas, described as follows: Beginning at a point S0°38'W 805.18' from the E¼ corner of said Sec. 3, said point being the intersection of the Southerly right-of-way line of the A.T.&S.F. RR and the East line of said SE¼, thence along said East line of the SE¼ S0°38'W 264.66'; thence N89°21'W 30.00'; thence N0°38'E 210.42' to a point on the Southerly right-of-way line of the A.T.&S.F. RR; thence along said Southerly right-of-way line N58°37'E 98.94' to the point of beginning, shown by actual survey to contain 0.44 acres, more or less.

LAND		
CLASSIFICATION	ACRES ENTIRE OWNERSHIP	ACRES PURCHASE AREA
		0.44
TOTAL		0.44
REMARKS:		

SCALE
400 0 400
1 INCH = 400 FT

LEGEND
SECTION LINE
ROAD
RAIL ROAD
PROPERTY LINE
PURCHASE AREA

CITY-COUNTY ENGINEER OFFICE
WICHITA, KANSAS

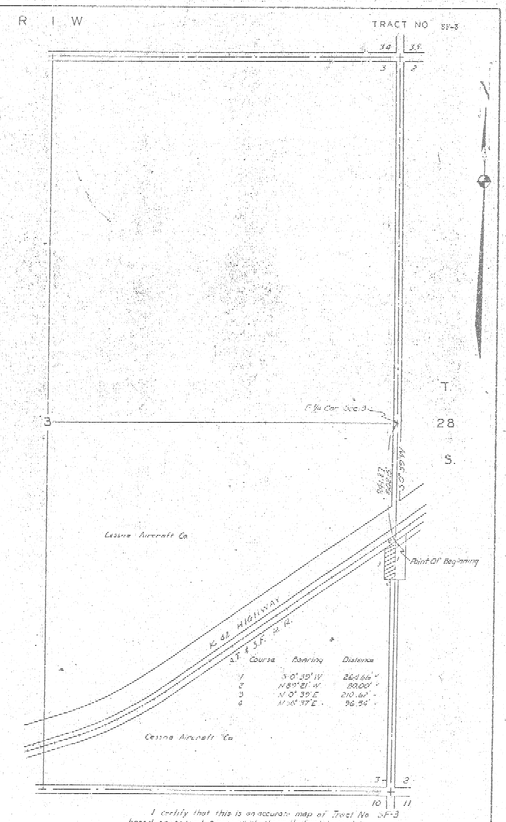

I certify that this is an accurate map of Tract No SF-3 based on actual survey which shows the tract to contain 0.44 acres more or less.

O. H. Wilton Engineer In Charge 2-18-55
Name Title Date

TRACT NO 87-4

ARKANSAS RIVER WATERSHED

WICHITA AND VALLEY CENTER

AT & S.F R.R RELOCATION

WICHITA DISTRICT

ARKANSAS RIVER, KANSAS

TRACT NO. - 87-4

OWNER Roman Weninger

ADDRESS Ascra, Colorado

PURCHASE AREA DESCRIPTION: A tract of land 80' in width in the SW¼ of Sec. 26, T-27-S, R-1-W of the 6th P.M., Sedgwick County, Kansas, described as follows: Beginning at a point 60°30'E 844.16' from the West ¼ corner of said Sec. 26, said point being the intersection of the West line of said SW¼ and the Southerly right-of-way line of the A.T.&S.F. RR to the East; thence along said Southerly right-of-way line N82°50'E 80.32'; thence S0°39'E 406.68'; thence S89°21'W 81.41' to a point on said West line of the SW¼; thence along said West line of the SW¼ N0°39'W 386.51' to the point of beginning, shown by actual survey, to contain 0.74 acres, more or less.

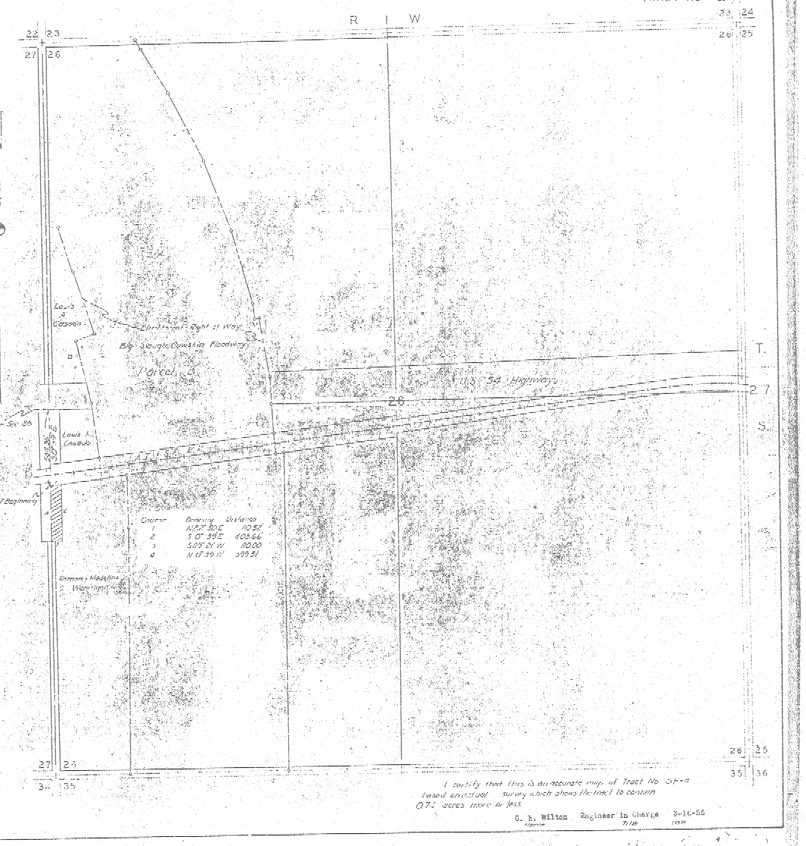

ARKANSAS RIVER WATERSHED

WICHITA AND VALLEY CENTER
AT & SF R.R. RELOCATION
WICHITA DISTRICT

ARKANSAS RIVER, KANSAS

TRACT NO. - 57-5-1

OWNER Luis M. Ocando

ADDRESS 320 North Main, Wichita 2, Kansas

PURCHASE AREA DESCRIPTION: A tract of land 60' in width in the SW¼ of Sec. 26, T-27-S, R-1-W of the 6th P.M., Sedgwick County, Kansas, described as follows: Beginning at the W¼ corner of said Sec. 26; thence along the North line of said SW¼ N89°20'E 60.00'; thence S0°38'E 587.06' to a point on the Northerly right-of-way line of the A.T.&S.F. RR; thence along said Northerly right-of-way line S82°50'W 60.32' to its intersection with the West line of said SW¼; thence along said West line of the SW¼ N0°38'W 593.38' to the point of beginning, shown by actual survey to contain 0.84 acres, more or less.

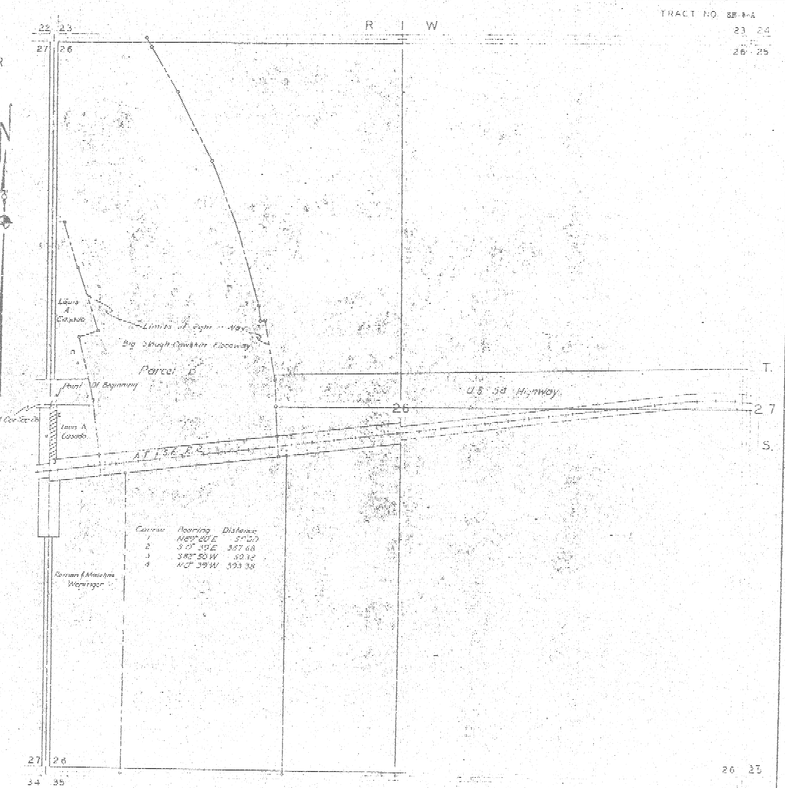

LAND CLASSIFICATION	ACRES ENTIRE OWNERSHIP	ACRES PURCHASE AREA
		0.84
TOTAL		0.84

REMARKS:

SCALE

LEGEND

SECTION LINE
ROAD
RAILROAD
PROPERTY LINE
PURCHASE AREA

CITY-COUNTY ENGINEER OFFICE
WICHITA, KANSAS

Revised April 27, 1966

I certify that this is an accurate map of Tract No. SF-5A based on actual survey which shows the tract to contain (0.84) acres more or less.

G. B. Wilton Engineer in Charge 5-18-56
Agency Title Date

ARKANSAS RIVER WATERSHED

WICHITA AND VALLEY CENTER

A.T. & S.F. R.R. RELOCATION

WICHITA, DISTRICT

ARKANSAS RIVER, KANSAS

TRACT NO. SF-8

OWNER Carrie Rohn

ADDRESS 302 South Handley

PURCHASE AREA DESCRIPTION: A tract of land 80' in width in the SE¼ of Sec. 27, T-27-S, R-1-W of the 6th P.M., Sedgwick County, Kansas, described as follows: Beginning at a point S0°39'E 519.70' from the NE corner of said Sec. 27, said point being the intersection of the East line of said SE¼ and the Southerly right-of-way line of the A.T.&S.F. RR to the West; thence along said East line of the SE¼ S0°39'E 434.87'; thence S88°21'W 80.00'; thence N0°39'W 415.52' to a point on the Southerly right-of-way line of the A.T.&S.F. RR; thence along said Southerly right-of-way line N88°50'E 80.82' to the point of beginning, shown by actual survey to contain 0.77 acres, more or less.



LAND		
CLASSIFICATION	ACRES ENTIRE OWNERSHIP	ACRES PURCHASE AREA
		0.77
TOTAL		0.77
REMARKS		

SCALE

400 0 400

1 INCH = 400 FT

LEGEND

SECTION LINE

ROAD

RAILROAD

PROPERTY LINE

PURCHASE AREA

CITY-COUNTY ENGINEER OFFICE

WICHITA, KANSAS

I certify that this is an accurate map of Tract No. SF-8 based on actual survey which shows the tract to contain 0.77 acres more or less.

G. E. Wilson Resident In Charge 3-16-56

Name Title Date

ARKANSAS RIVER WATERSHED

WICHITA AND VALLEY CENTER
A.T. & S.F. R.R. RELOCATION
WICHITA DISTRICT

ARKANSAS RIVER, KANSAS

TRACT NO. SF-7-A

OWNER Billy Mathis

ADDRESS 849 George Washington Blvd., Wichita 16, Kansas.

PURCHASE AREA: A tract of land 80' in width in the SE¼ of Sec. 27, T-29-S, R-1-W of the 6th P.M., Sedgwick County, Kansas, described as follows: Beginning at a point S0°59'E 25.86' from the N.W. corner of said Sec. 27, said point being the intersection of the East line of said SE¼ and the Southerly right-of-way line of U.S. Highway 54; thence along said East line of the SE¼ S0°59'E 481.69' to its intersection with the Northerly right-of-way line of the A.T.&S.F. R.R.; thence along said Northerly right-of-way line S82°50'W 50.13', thence N0°59'W 528.21' to a point on the Southerly right-of-way line of U.S. Highway 54; thence along said Southerly right-of-way line N87°59'E 50.01' to the point of beginning, shown by actual survey to contain 0.48 acres, more or less.

LAND		ACRES	
CLASSIFICATION	ENTIRE OWNERSHIP	PURCHASE AREA	
		0.48	
TOTAL		0.48	
REMARKS			

SCALE

400 0 400

1 INCH = 400 FT.

LEGEND

SECTION LINE
ROAD
RAILROAD
PROPERTY LINE
PURCHASE AREA

CITY-COUNTY ENGINEER OFFICE
WICHITA, KANSAS

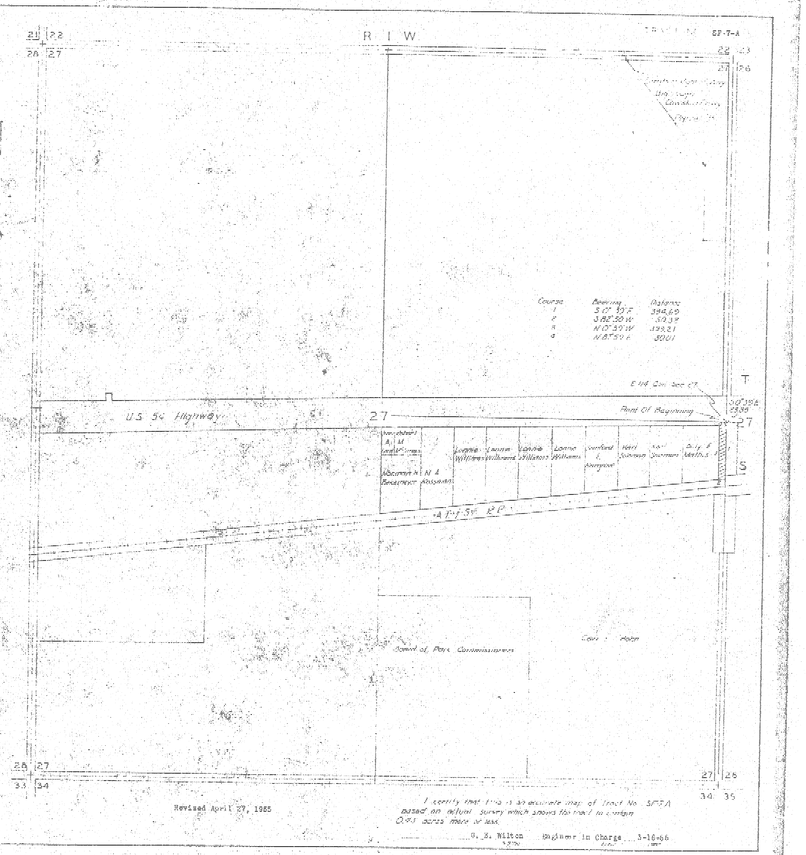

Course	Bearing	Distance
1	S0° 59'E	394.69
2	S82°50'W	50.13'
3	N0°59'W	528.21
4	N87°59'E	50.01

I certify that this is an accurate map of Tract No. SF-7-A based on actual survey which shows the tract to contain 0.48 acres more or less.

G. E. Milton, Engineer in Charge, 3-16-66