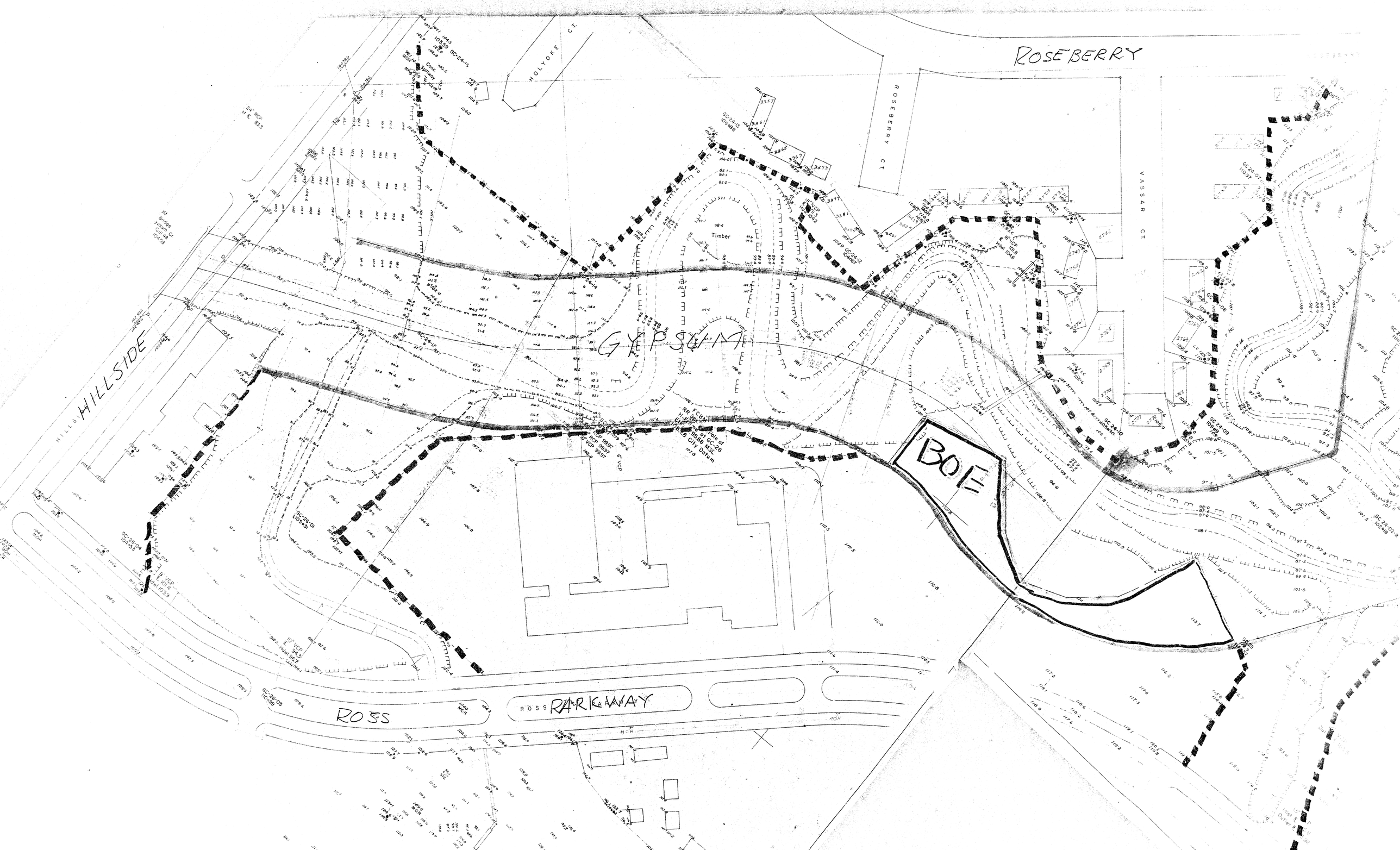
ROSEBERRY
HOLYOKE CT.
ROSEBERRY CT.
VASSAR CT.
HILLSIDE
GYPSUM
BOE
ROSS
ROSS PARKWAY
Timber
Conc. Spillway
Hydrant
Manh.
Inlet
Valve
Meter
Cleanout
Fence
Guard Rail
Edge of Pavement
Curb
Top of Bank
Toe of Slope
Tree
Bushes
Overhead Wires
Power Pole
Light Pole
Sign
Mailbox
Bench Mark
Control Point
Property Line
Easement
Contour
Spot Elevation
Grid Ties
Coordinates
Bearings
Distances
Angles
Curve Data
Tangent Data
Chord Data
Radius
Delta
Length
Station
Offset
Elevation
Grade
Slope
Ratio
Scale
Datum
Vertical Datum
Horizontal Datum
Coordinate System
Projection
Zone
Meridian
Parallel
Latitude
Longitude
Northing
Easting
Height
Depth
Volume
Area
Perimeter
Acreage
Hectare
Square Feet
Square Yards
Square Meters
Square Miles
Square Kilometers
Cubic Feet
Cubic Yards
Cubic Meters
Cubic Miles
Cubic Kilometers
Gallons
Liters
Pounds
Kilograms
Tons
Metric Tons
Pounds per Square Inch
Kilopascals
Megapascals
Bars
Millibars
Atmospheres
Degrees Fahrenheit
Degrees Celsius
Degrees Kelvin
Degrees Rankine
Degrees Reaumur
Degrees Gradian
Degrees Minutes Seconds
Decimal Degrees
Radians
Grads
Mils
Milliseconds
Seconds
Minutes
Hours
Days
Months
Years
Decades
Centuries
Millennia
Eras
Periods
Epochs
Ages
Years Before Present
Years Before Christ
Years After Christ
Years Before Common Era
Years Common Era
Years Before Current Era
Years Current Era
Years Before Present Day
Years Before Present Year
Years Before Present Month
Years Before Present Week
Years Before Present Day
Years Before Present Hour
Years Before Present Minute
Years Before Present Second
Years Before Present Millisecond
Years Before Present Microsecond
Years Before Present Nanosecond
Years Before Present Picosecond
Years Before Present Femtosecond
Years Before Present Attosecond
Years Before Present Zeptosecond
Years Before Present Yoctosecond
Years Before Present Ronto-second
Years Before Present Quecto-second
Years Before Present Quetta-second
Years Before Present Ronna-second
Years Before Present Yotta-second
Years Before Present Zetta-second
Years Before Present Exa-second
Years Before Present Peta-second
Years Before Present Tera-second
Years Before Present Giga-second
Years Before Present Mega-second
Years Before Present Kilo-second
Years Before Present Hecto-second
Years Before Present Deca-second
Years Before Present Deci-second
Years Before Present Centi-second
Years Before Present Milli-second
Years Before Present Micro-second
Years Before Present Nano-second
Years Before Present Pico-second
Years Before Present Femto-second
Years Before Present Atto-second
Years Before Present Zepto-second
Years Before Present Yocto-second
Years Before Present Ronto-second
Years Before Present Quecto-second
Years Before Present Quetta-second
Years Before Present Ronna-second
Years Before Present Yotta-second
Years Before Present Zetta-second
Years Before Present Exa-second
Years Before Present Peta-second
Years Before Present Tera-second
Years Before Present Giga-second
Years Before Present Mega-second
Years Before Present Kilo-second
Years Before Present Hecto-second
Years Before Present Deca-second
Years Before Present Deci-second
Years Before Present Centi-second
Years Before Present Milli-second
Years Before Present Micro-second
Years Before Present Nano-second
Years Before Present Pico-second
Years Before Present Femto-second
Years Before Present Atto-second
Years Before Present Zepto-second
Years Before Present Yocto-second

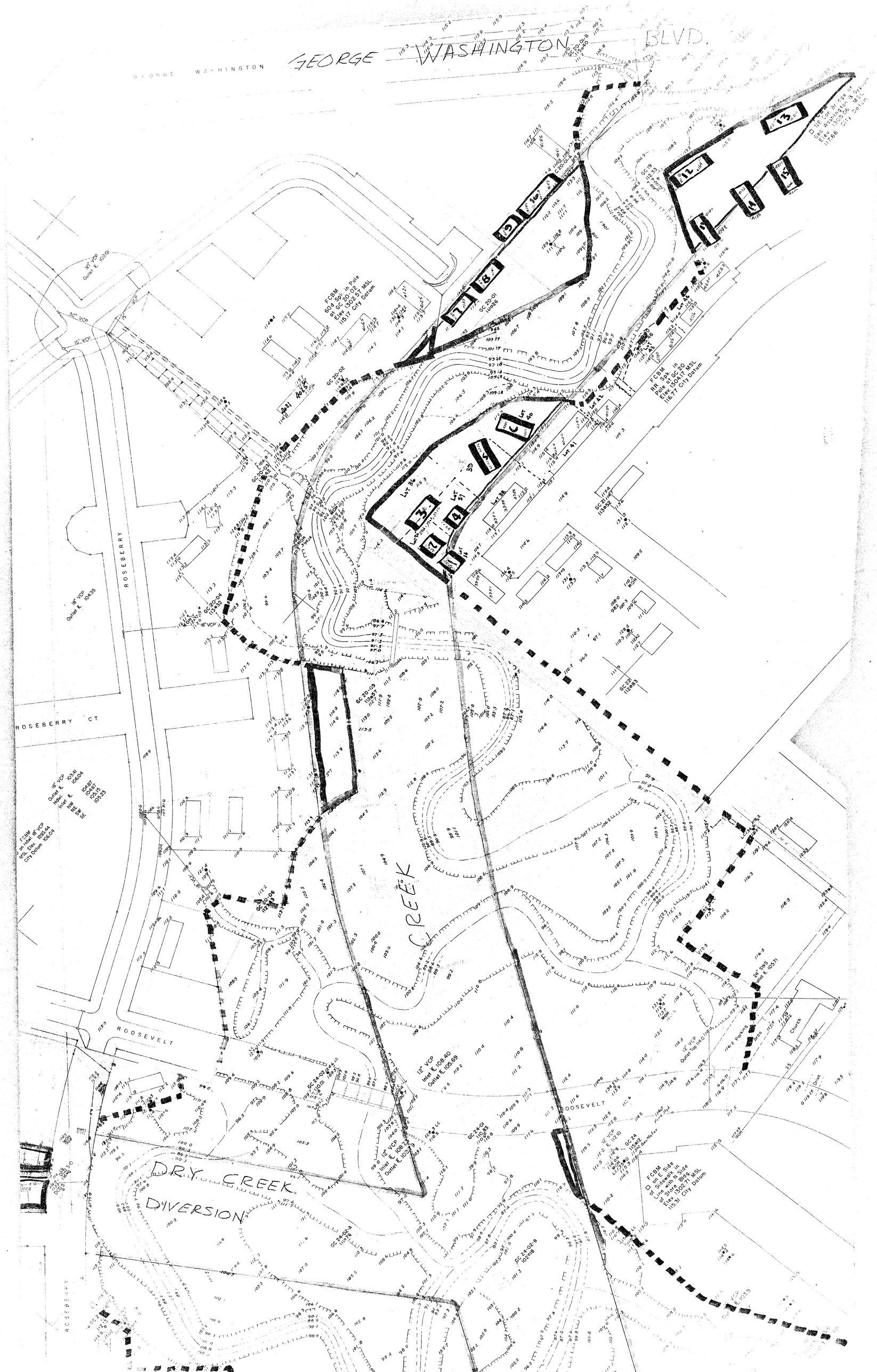
GEORGE WASHINGTON BLVD.
GEORGE WASHINGTON
ROSEBERRY
ROSEBERRY CT
ROOSEVELT
DRY CREEK
DIVERSION
DRY CREEK
FCBM 504 Spk in Pole at GC 20-02 Elev 102.57 MSL 115.17 City Datum
FCBM in RR Spk on Pole at GC 20 Elev 130.47 MSL 116.77 City Datum
FCBM on Sidewalk in Line with N Side of Store Bldg Elev 130.71 MSL 115.31 City Datum
12" VCP Inlet E. 108.40 Outlet E. 105.69
12" VCP Inlet E. 109.72 Outlet E. 105.23
Church
Drive
Parking

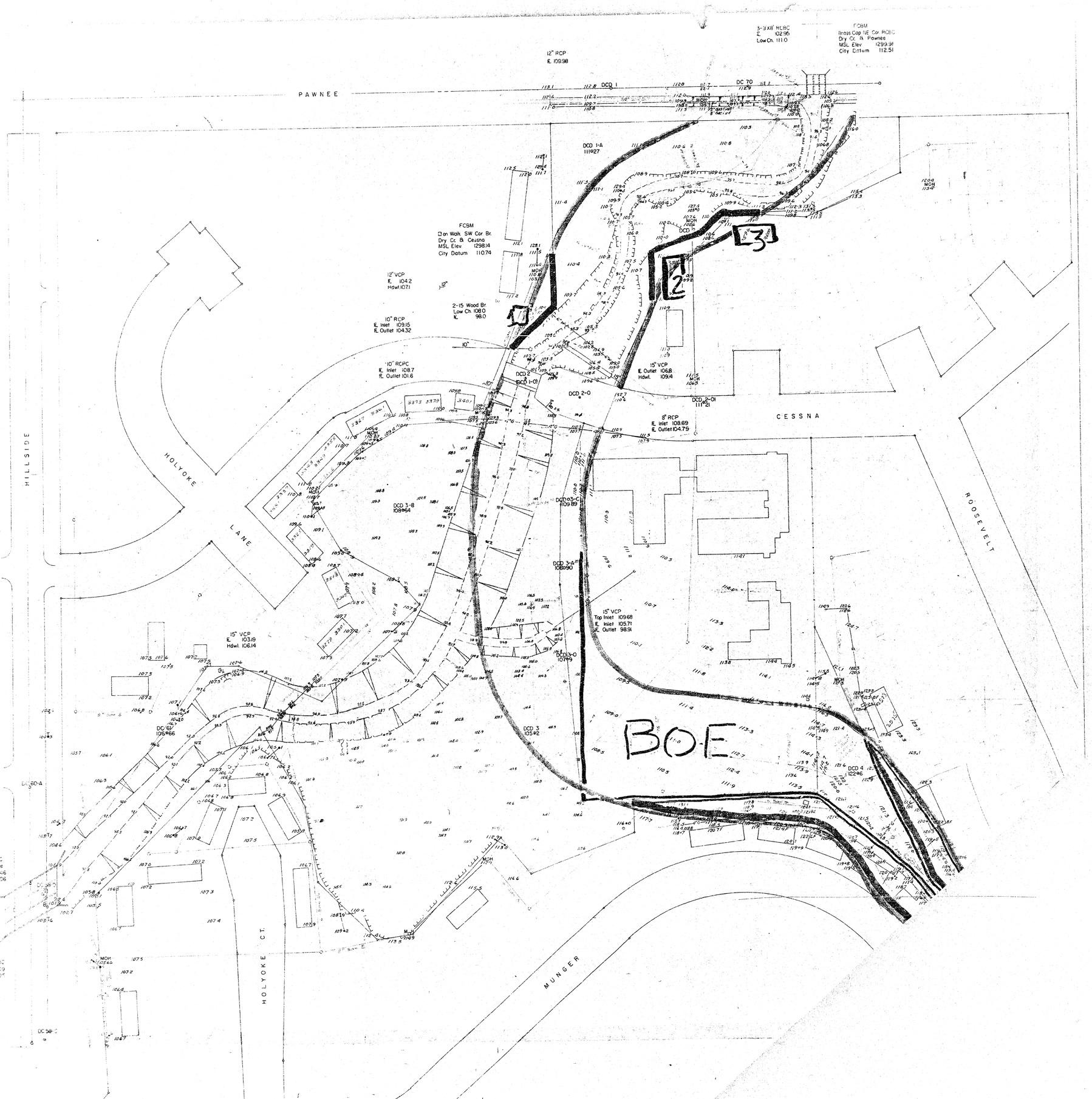
PAWNEE
HILLSIDE
HOLYOKE
LANE
CESSNA
ROOSEVELT
HOLYOKE CT.
MUNGER
BOE
12" RCP
IE 109.98
3-9'X8' RCBC
IE 102.95
Low Ch. 111.0
FCBM
Brass Cap NE Cor RCBC
Dry Cr. B Pawnee
MSL Elev 1299.91
City Datum 112.51
DCD 1
DC 70
DCD 1-A
111.27
FCBM
On Walk SW Cor. Br.
Dry Cr. B Cessna
MSL Elev 1298.14
City Datum 110.74
12" VCP
IE 104.2
Hdwl. 107.1
2-15 Wood Br.
Low Ch. 108.0
IE 98.0
10" RCP
IE Inlet 109.15
IE Outlet 104.32
10" RCPC
IE Inlet 108.7
IE Outlet 101.6
DCD 2
DCD 1-01
DCD 2-0
15" VCP
IE Outlet 106.8
Hdwl. 109.4
DCD 2-01
111.21
8" RCP
IE Inlet 108.69
IE Outlet 104.79
DCD 3-B
108.62
DCD 3-C
109.89
DCD 3-A
108.90
15" VCP
Top Inlet 109.68
IE Inlet 105.71
IE Outlet 98.91
DCD 3-0
107.49
15" VCP
IE 103.19
Hdwl. 106.19
DC 61
106.66
DCD 3
105.42
DCD 4
122.46
1
2
3


Easement line
Easement line
Easement line
Easement line
Water 6"
4" GAS
Lot 50
Lot 49
Lot 48
Sani. Sewer
N 88°01'
300'

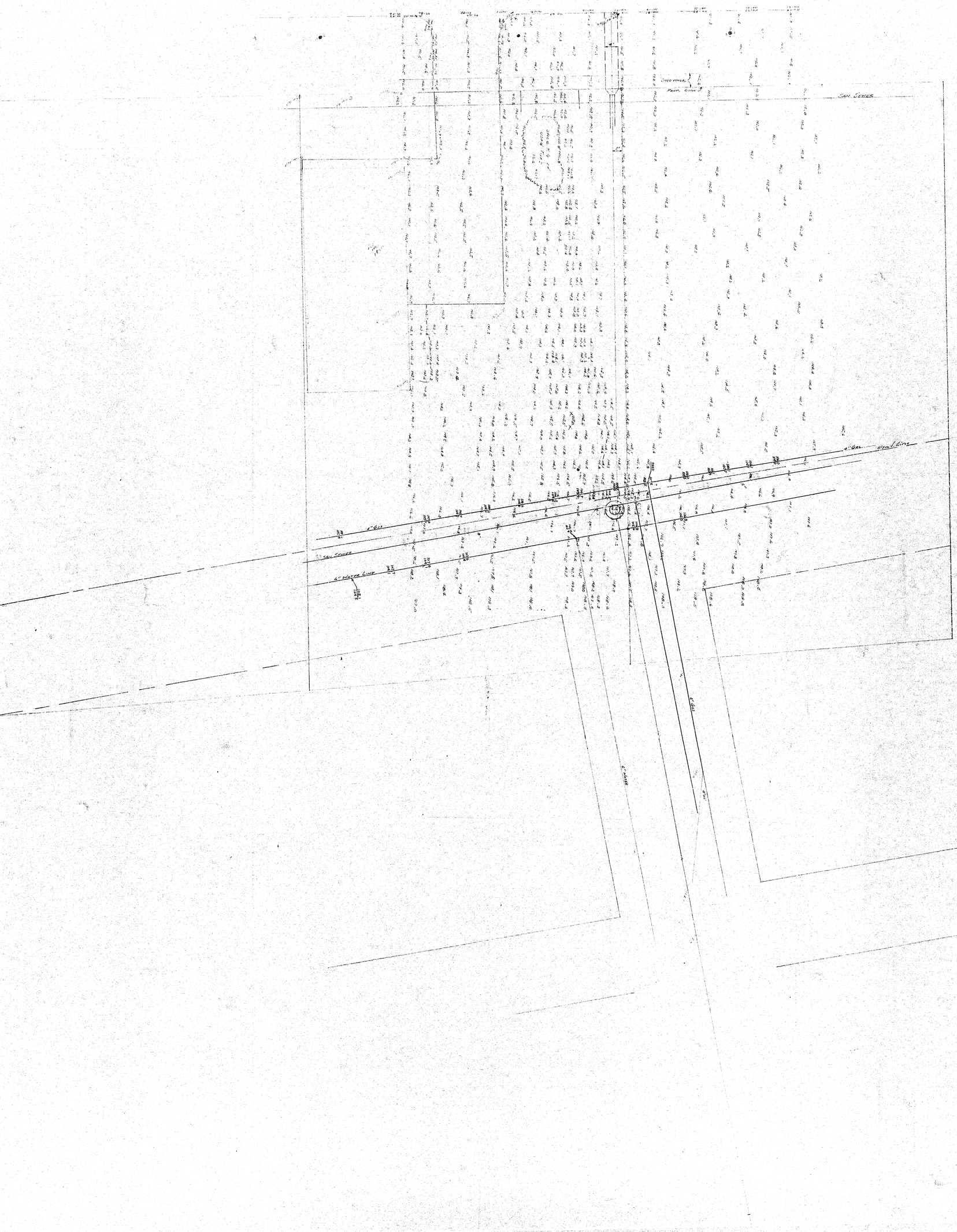
SIDEWALK
PROP. LINE
SAN. SEWER
6" GAS
6" GAS
SAN. SEWER
6" WATER LINE
6" GAS
6" GAS