
MARKET
BROADWAY


STREET ALIGNMENT
ARKANSAS AVE TO GUTHRIE AVE
LITTLE ARKANSAS RIVER
21ST ST
GRANT
ARKANSAS
ALVORD
ELI
GUTHRIE AVE
DAVIS
ARKANSAS AVE


ARKANSAS
AVE
21ST
ST


PARK PLACE
ST
21 ST
LLINGTON PLACE

2 ST
ST
MAIN ST


N
WACO AVE
21ST
AIRVIEW AVE


JACKSON
AVE.
21 ST
WACO
AVE.
ST

FAIRVIEW AVE.
21 ST
FAIRVIEW AVE.
WELLINGTON PLACE
ST.


ROSENTHAL AVE
21ST
AVE
ST

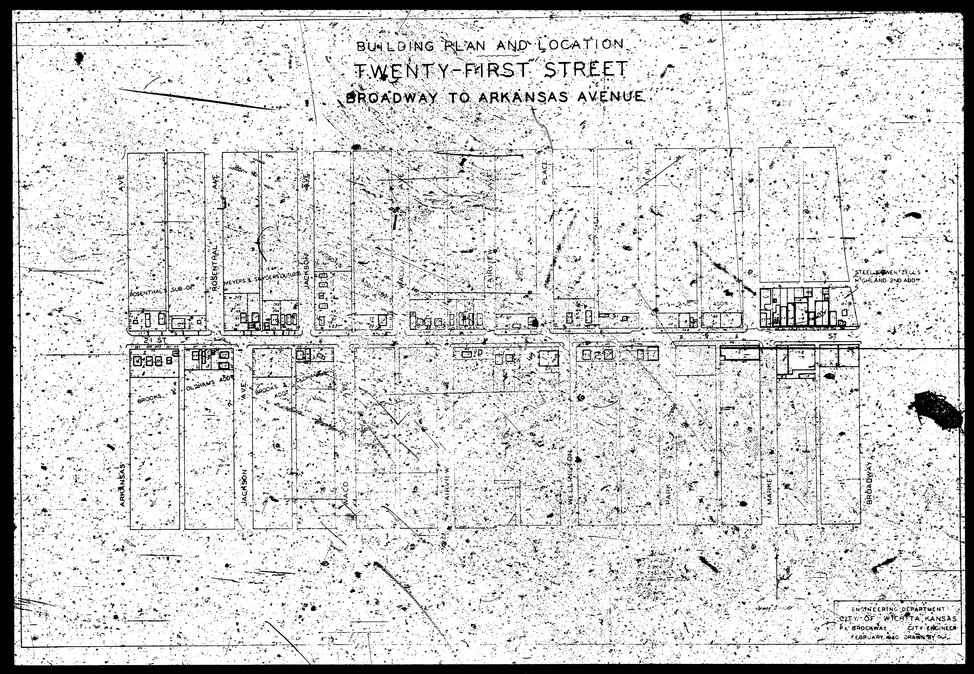
BUILDING PLAN AND LOCATION
TWENTY-FIRST STREET
BROADWAY TO ARKANSAS AVENUE
ARKANSAS
JACKSON
WASHINGTON
BROADWAY
ENGINEERING DEPARTMENT
CITY OF WICHITA, KANSAS
R.L. BROCKWAY, CITY ENGINEER


PROPOSED CROSS SECTION
ST STREET ARMSTRONG AVE FROM MAPLE AVE
TRAFFIC LANE
TRAFFIC LANE
TRAFFIC LAN


PROPOSED CROSS SECTION
21ST STREET ARKANSAS AVE. TO MARKET ST.
EXISTING CROSS SECTION
8 FT PARKING LANE
11 FT TRAFFIC LANE
11 FT TRAFFIC LANE
11 FT TRAFFIC LANE
11 FT TRAFFIC LANE
8 FT PARKING LANE
PROPOSED CROSS SECTION
21ST STREET MARKET TO BROADWAY
FEET
ENGINEERING DEPARTMENT
CITY OF WICHITA, KANSAS
BROCKWAY CITY ENGINEER
MARCH 1960 DRAWN BY RGC