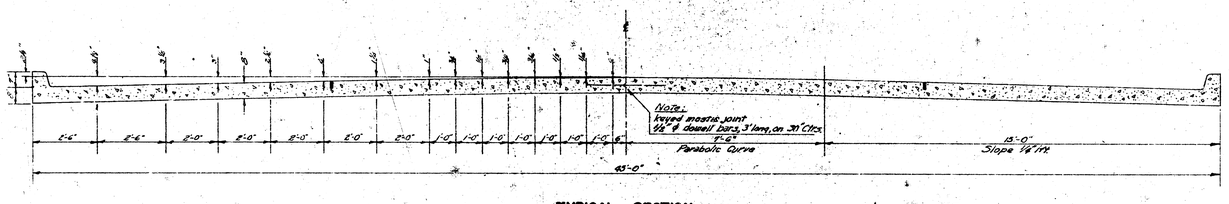

# 31ST ST. SO.

## WL SOUTH LAWRENCE ROAD TO EL BROADWAY

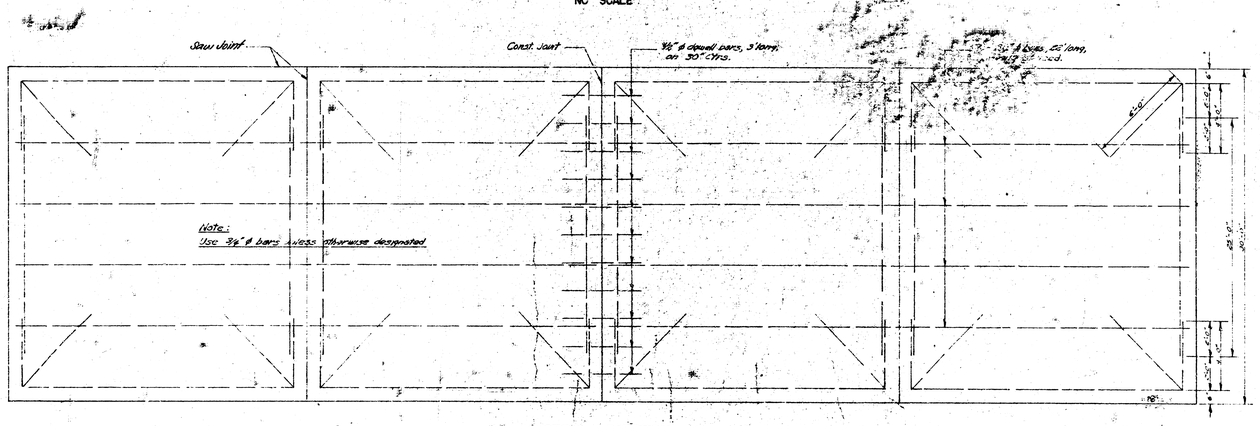
## PROJECT NO. C19-17



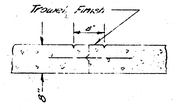

**TYPICAL SECTION**
NO SCALE




**TRANSVERSE & LONGITUDINAL JOINT DETAIL**
NO SCALE




**STEEL PATTERN**
NO SCALE




**C.L. MARKER DETAIL**
NO SCALE

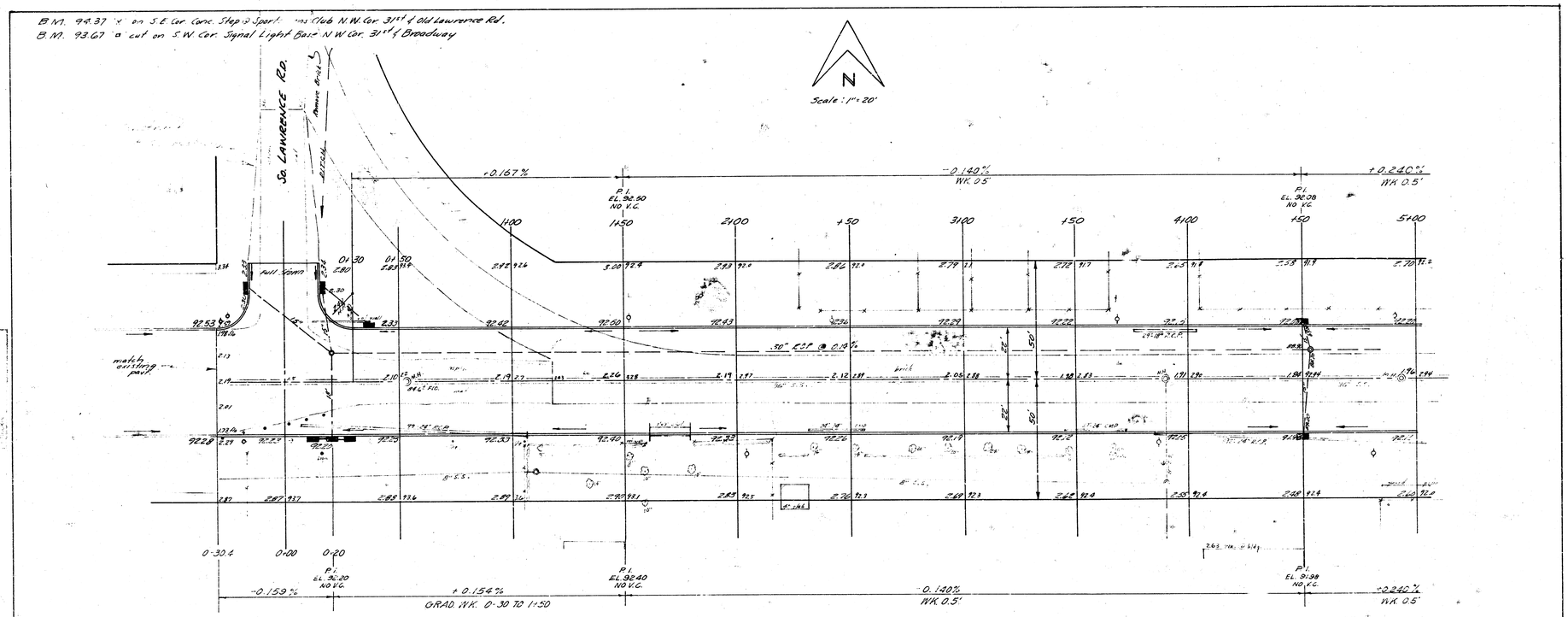
**NOTE -**

WHERE CURBS IN THE SAME SECTION ARE AT DIFFERENT ELEVATIONS USE ELEVATION SHOWN ON PLAN FOR CONSTRUCTION JOINT.

REGISTERED 436 ENGINEER

1/5

B.M. 94.37 'x' on S.E. Cor. Conc. Step & Sparks Club N.W. Cor. 31st & Old Lawrence Rd.
B.M. 93.67 'a' cut on S.W. Cor. Signal Light Base N.W. Cor. 31st & Broadway




JAMES A. TAILY
2012
REGISTERED ENGINEER

31ST ST. SO.
W.L. SOUTH LAWRENCE RD. TO E.L. BROADWAY
44' CONC. & CB., 8" THICK
CITY OF WICHITA, KANSAS
B.E. SMITH - CITY ENGINEER
APRI. 1960 PROJ. C19-17

2/5

N

Scale: 1" = 20'

BROADWAY (U.S. 81)

+0.240%
WK. 0.5'

5+00 | 1+50 | 6+00 | 1+50 | 7+00 | 1+50 | 8+00 | 8+50 141

Width Change 44' To 48'

Rad. = 313.10'
Reverse Curve

-End Fill Grade

Match Exist. Pavement

Remove conc. culverts & backfill with fill material

+0.240%
WK. 0.5'

DETAIL OF TRAFFIC ISLAND

6"R | 2'R | 50' | 100' | 5' | 7' | 1'-0" | @ 31ST ST. SO.

SECTION A-A

Compacted Fill

4'-0"

Traffic Island to be Sidewalk Grade @ 4" Rise

SECTION B-B

Sand Fill

Traffic Island to be Integral Curb @ 6" Rise

3/5

31ST ST. SO.
PROJ. C19-17