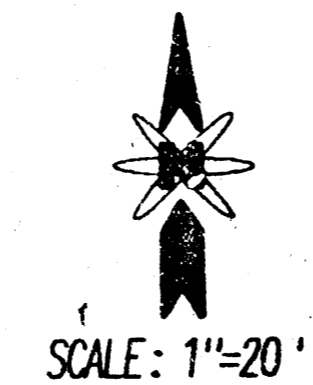
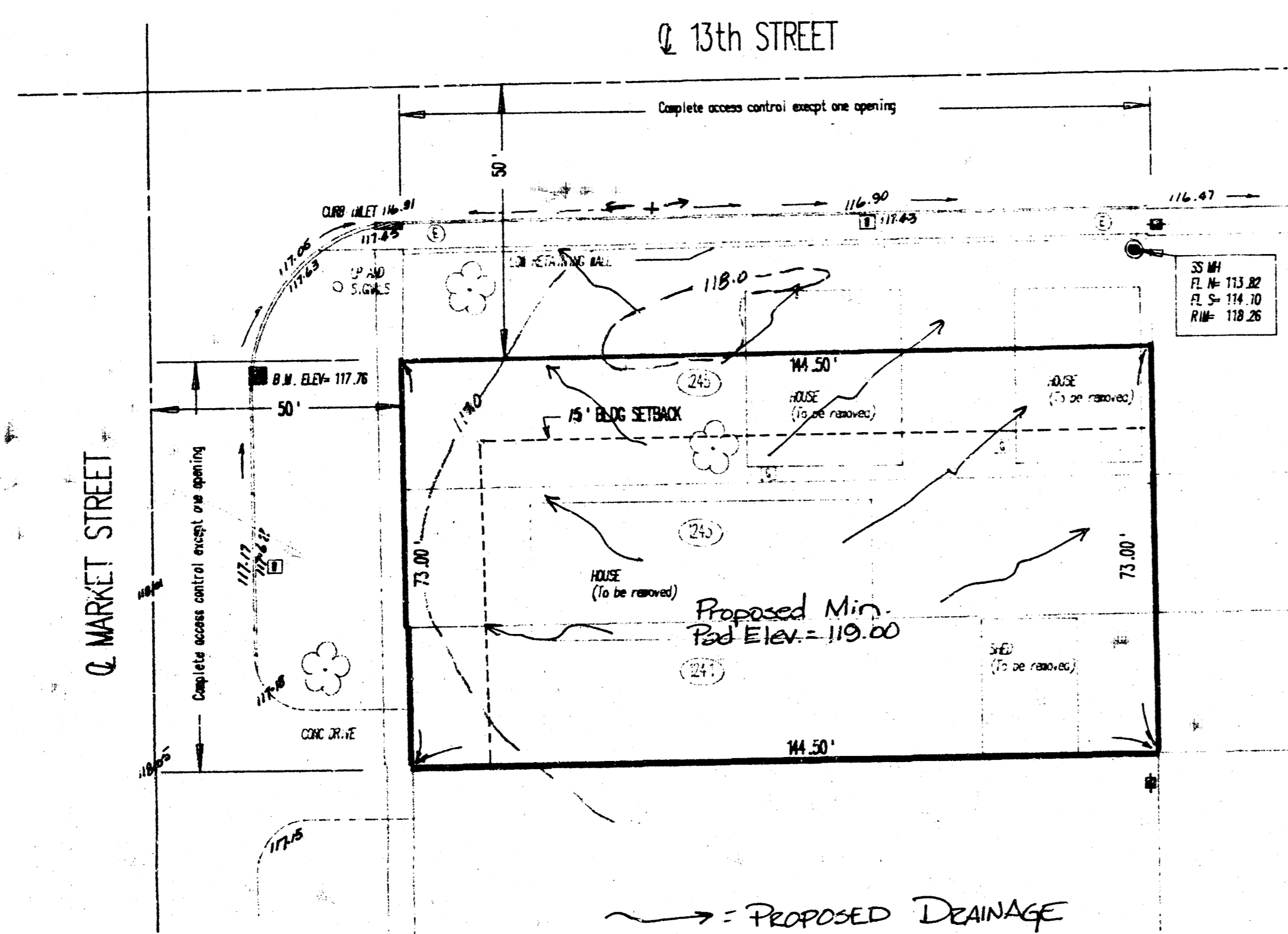


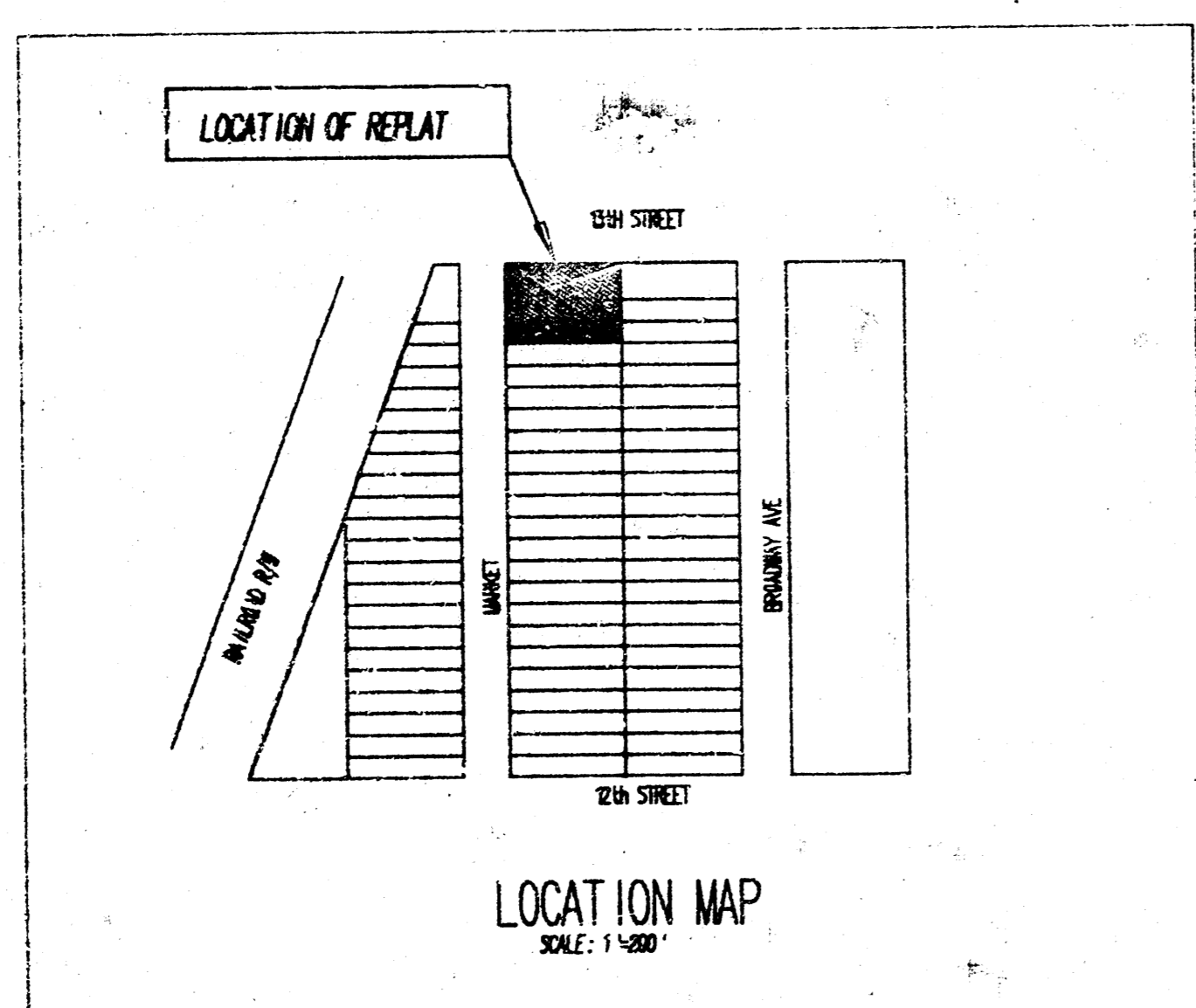
Chapman's Replat.
(Drainage)

PRELIMINARY PLAT CHAPMAN'S REPLAT



LEGEND	
	TREE
	POWERPOLE
	SANITARY SEWER MANHOLE
	ELECTRICAL MANHOLE
	WATER METER
	GAS METER

AREA - 0.242 Acres
 ZONING - LC
 OWNER - Patrick Chapman
 1601 N. Woodlawn
 Wichita, Kansas
 ENGINEER - Dobler-Surveying & Engineering
 702 E. 21st Street
 Wichita, Kansas
 SURVEYED - 4/28/88



May 13, 1988
DOBLES
 SURVEYING & ENGINEERING
 WICHITA - KANSAS