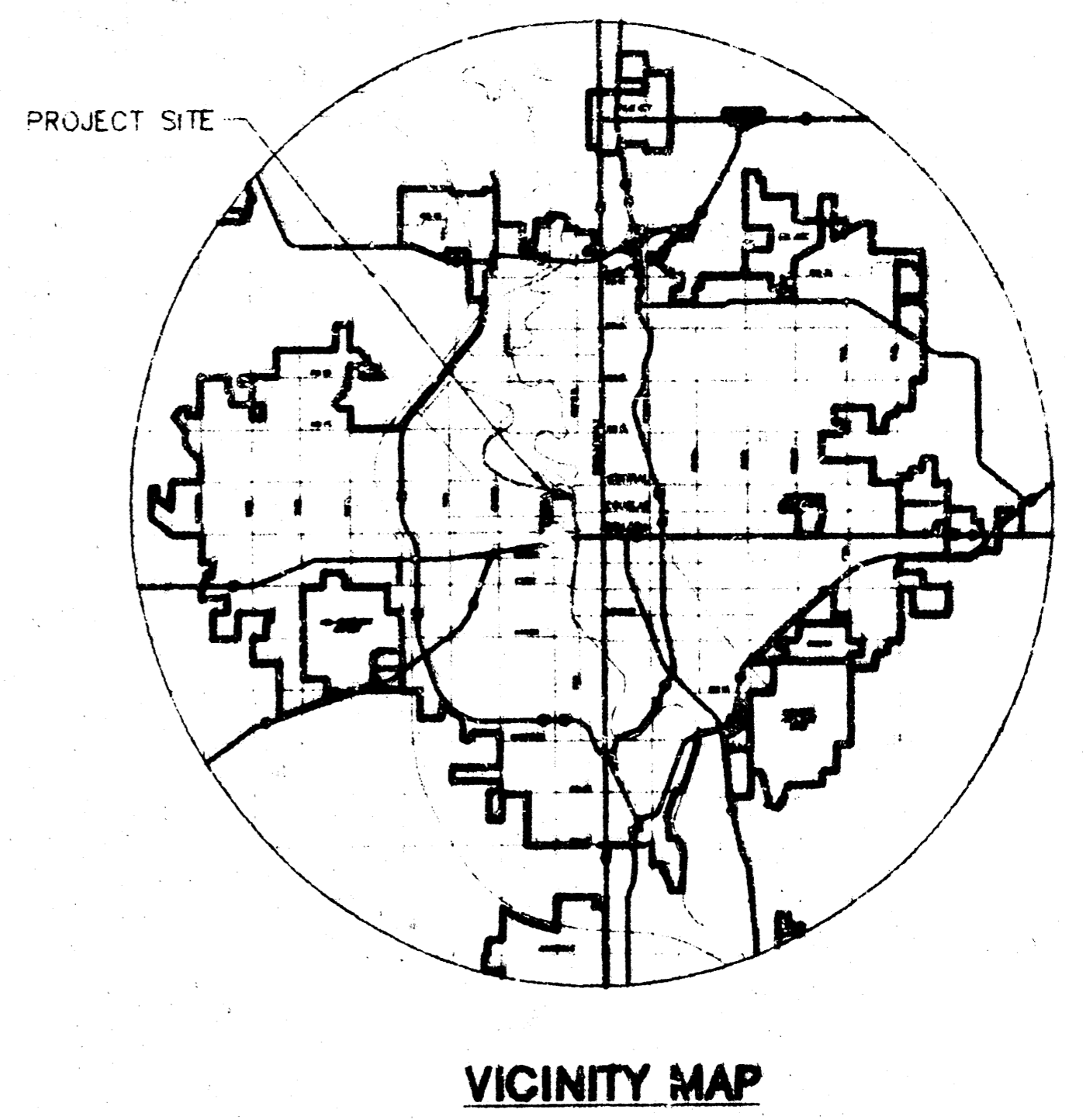
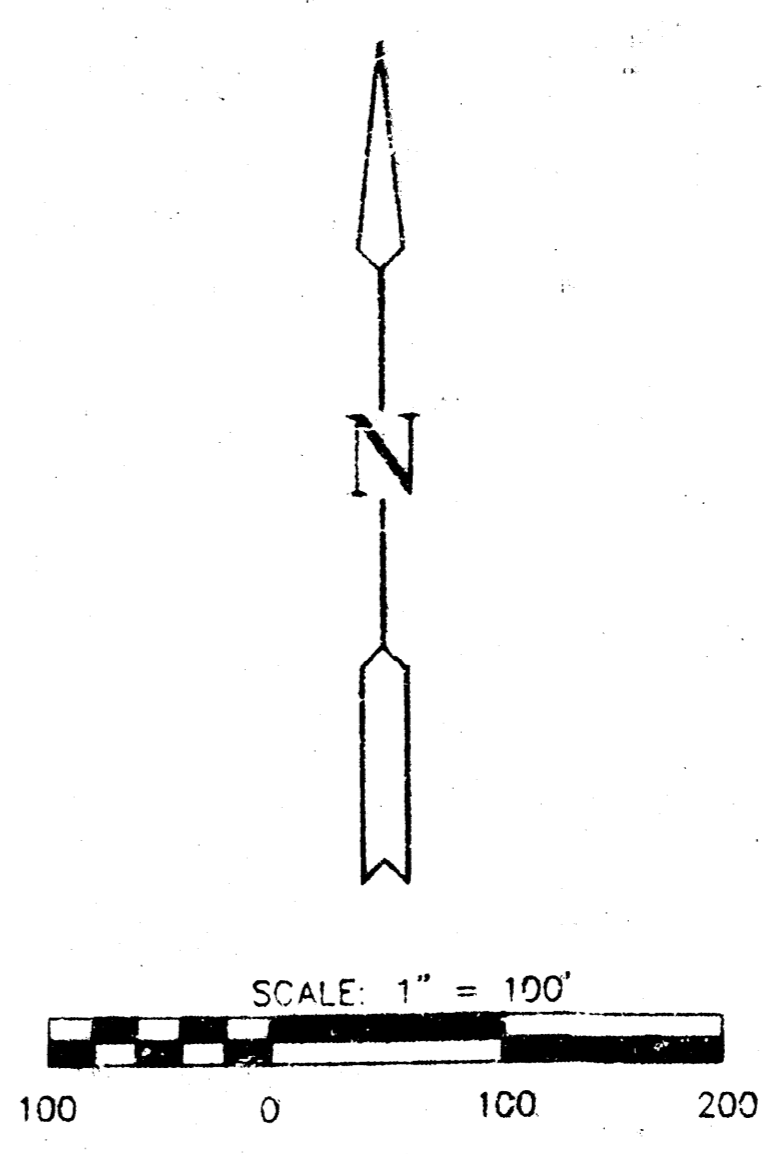


MINIMUM PAD(MIN. OPENING)=109.1 CITY DATUM  
 =1296.5 USGS DATUM



**BENCHMARKS**

- BM#1 "□" Cut on top of North Retaining Wall @ Rest area on East side of McLean North of 2nd. Elev.=116.69
- BM#2 "□" Cut in top of curb @ East end of return, Northeast cor. Walnut & Kiowa Elev.=110.04
- BM#3 C.O.W. Benchmark Southeast cor. of signal pole base @ Northeast cor. of Seneca & McLean. Elev.=114.73

SURVEYED BY:  
 SAVOY RUGGLES & BOHM PA.  
 924 N. MAIN  
 WICHITA, KS 67203  
 JAN. 1996

PRELIMINARY PLAN PREPARED BY:  
 MID-KANSAS ENGINEERING CONSULTANTS, INC.  
 411 N. WEBB RD  
 WICHITA, KS 67206  
 MAY 1996

**DRAINAGE & UTILITY CONCEPT  
 EXPLORATION PLACE  
 ADDITION**

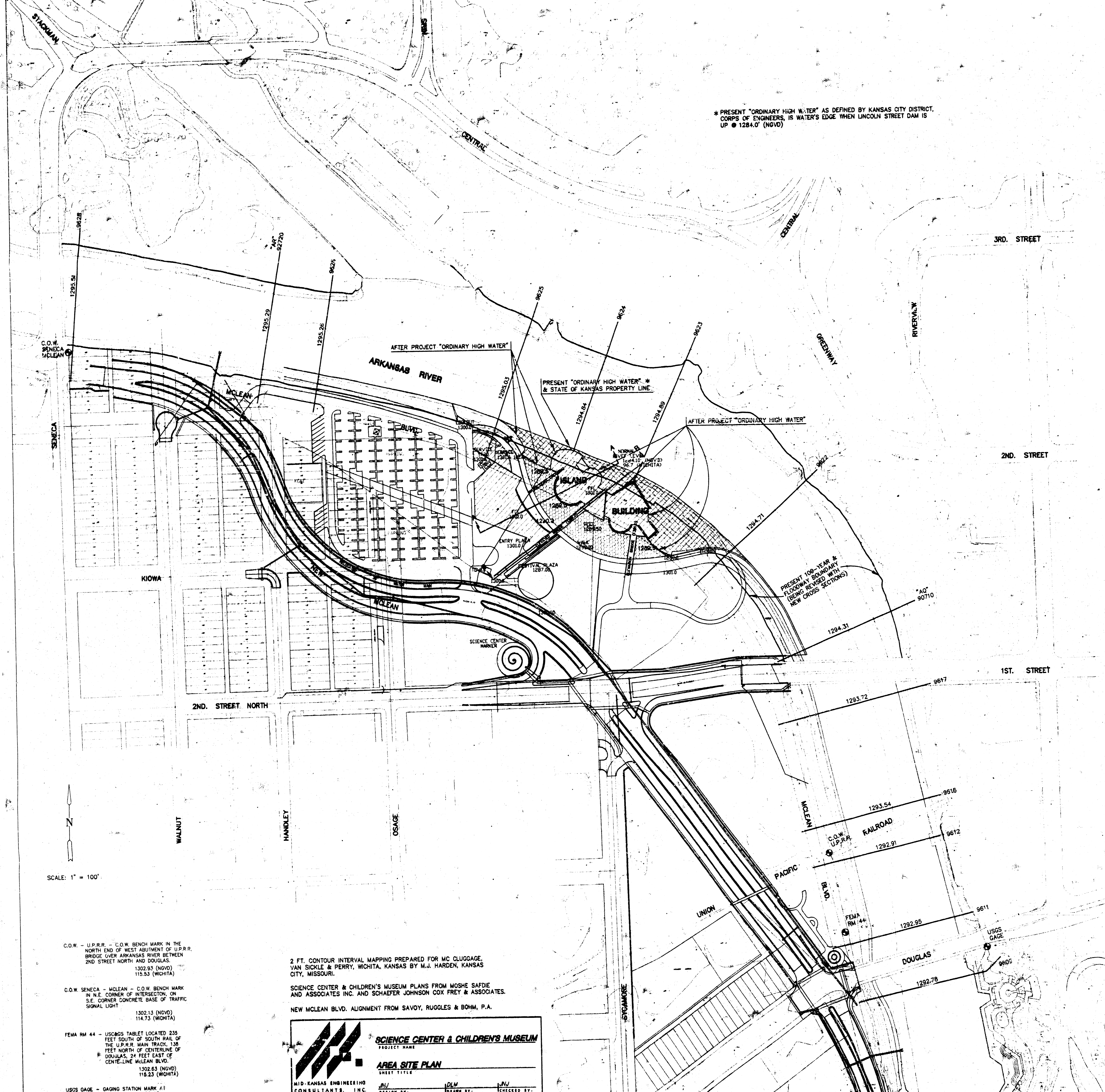
**OWNERS: THE CITY OF WICHITA, A MUNICIPAL CORPORATION  
 455 N. MAIN  
 WICHITA, KANSAS 67202**

**EXPLORATION PLACE, INC.  
 C/O PHIL FRICK  
 209 E. WILLIAM  
 WICHITA, KANSAS 67202**

**KANSAS GAS AND ELECTRIC CO.  
 WICHITA, KANSAS 67202**

MID-KANSAS ENGINEERING  
 CONSULTANTS, INC.  
 411 N. WEBB ROAD  
 WICHITA, KS. 67206  
 316-684-9600

\* PRESENT "ORDINARY HIGH WATER" AS DEFINED BY KANSAS CITY DISTRICT, CORPS OF ENGINEERS, IS WATER'S EDGE WHEN LINCOLN STREET DAM IS UP @ 1284.0' (NGVD)



SCALE: 1" = 100'

C.O.W. - U.P.R.R. - C.O.W. BENCH MARK IN THE NORTH END OF WEST ABUTMENT OF U.P.R.R. BRIDGE OVER ARKANSAS RIVER BETWEEN 2ND STREET NORTH AND DOUGLAS.  
1302.93 (NGVD)  
115.53 (WICHTA)

C.O.W. SENECA - MCLEAN - C.O.W. BENCH MARK IN N.E. CORNER OF INTERSECTION, ON S.E. CORNER CONCRETE BASE OF TRAFFIC SIGNAL LIGHT  
1302.13 (NGVD)  
114.73 (WICHTA)

FEMA RM 44 - USGARS TABLET LOCATED 235 FEET SOUTH OF SOUTH RAIL OF THE U.P.R.R. MAIN TRACK, 138 FEET NORTH OF CENTERLINE OF DOUGLAS, 24 FEET EAST OF CENTERLINE MCLEAN BLVD.  
1302.83 (NGVD)  
118.23 (WICHTA)

USGS GAGE - GAGING STATION MARK AT

2 FT. CONTOUR INTERVAL MAPPING PREPARED FOR MC CLUGGAGE, VAN SICKLE & PERRY, WICHTA, KANSAS BY M.J. HARDEN, KANSAS CITY, MISSOURI.

SCIENCE CENTER & CHILDREN'S MUSEUM PLANS FROM MOSHE SAFDIE AND ASSOCIATES INC. AND SCHAEFER JOHNSON COX FREY & ASSOCIATES.

NEW MCLEAN BLVD. ALIGNMENT FROM SAVOY, RUGGLES & BOHM, P.A.

**SCIENCE CENTER & CHILDREN'S MUSEUM**  
PROJECT NAME

**AREA SITE PLAN**  
SHEET TITLE

MID-KANSAS ENGINEERING CONSULTANTS, INC.  
BY: [Signature] DATE: [Date] CHECKED BY: [Signature]