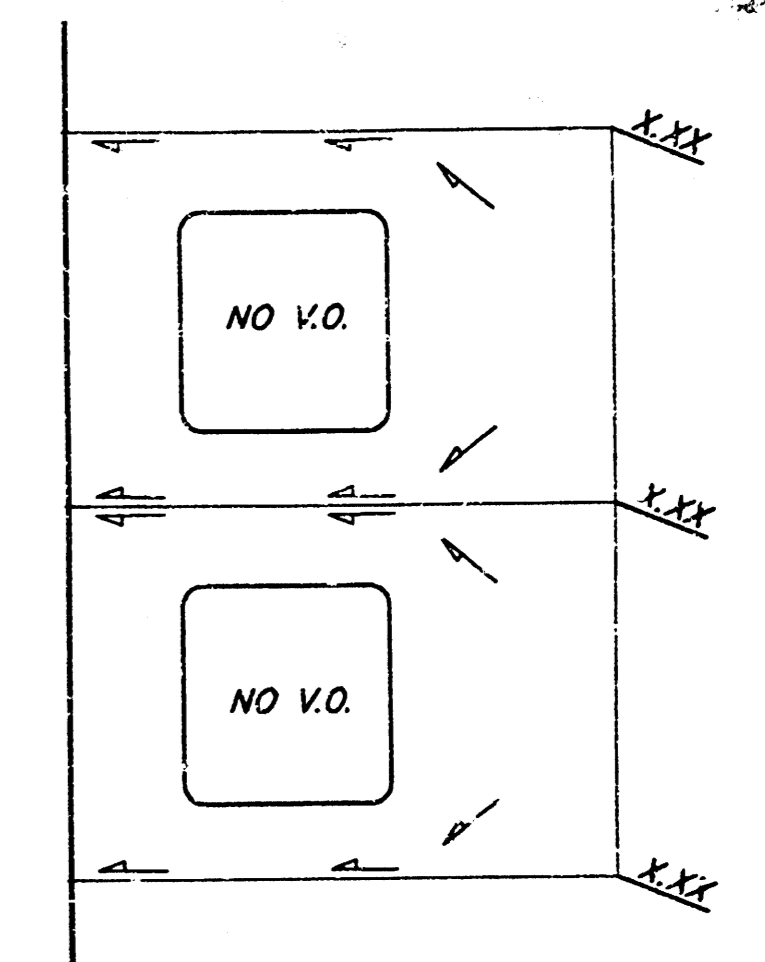


BENCHMARK:

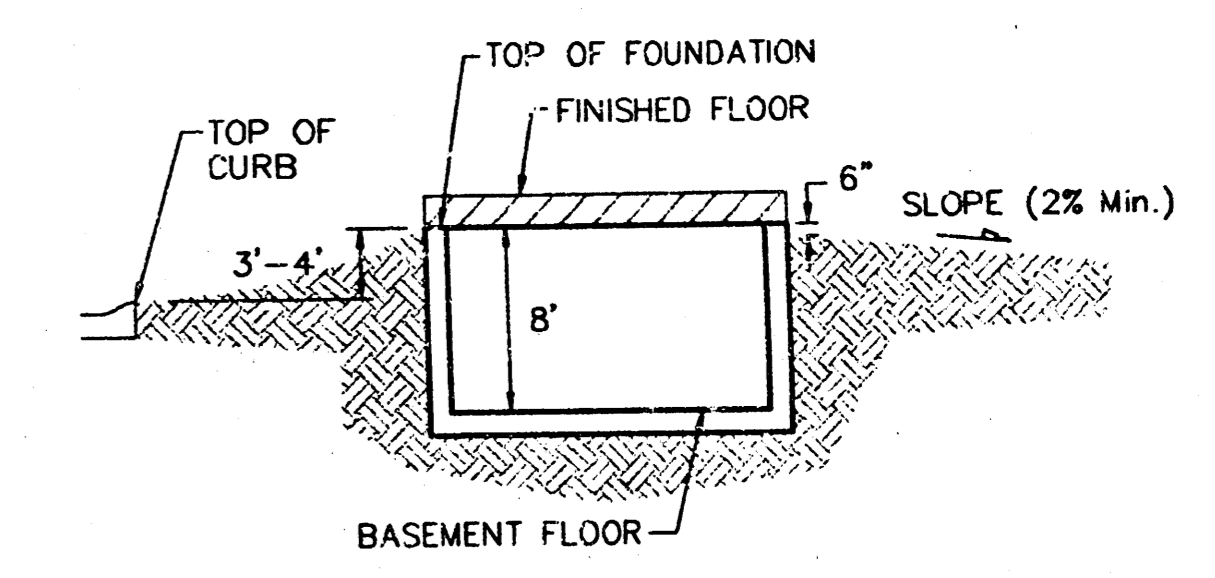
City Disc - 41.60' North and 69.00' East of
 Intersection of Hoover and MacArthur.
 Elev. = 1308.62 NAD83
 (= 121.22 City Datum)

SCALE: 1" = 60'
 = Iron



TYPICAL LOT DRAINAGE FOR LOTS REQUIRING FLOW TO FRONT OF LOT

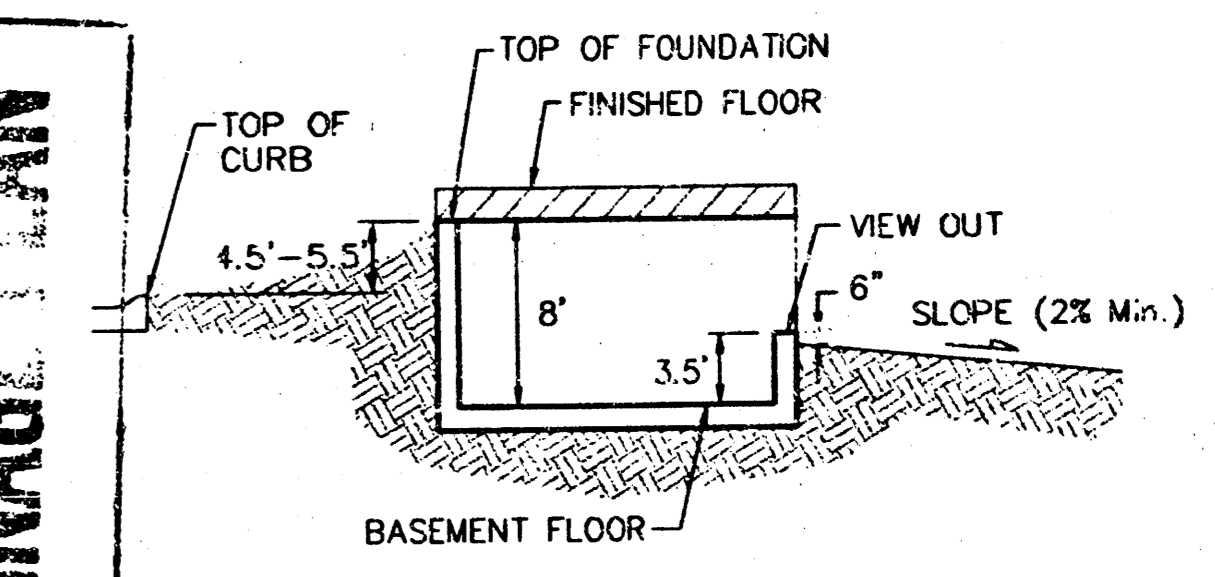
NO SCALE



TYPICAL NON-VIEW OUT DETAIL

NO SCALE

APPROVED DRAINAGE PLAN



TYPICAL VIEW OUT DETAIL

NO SCALE

NOTES:

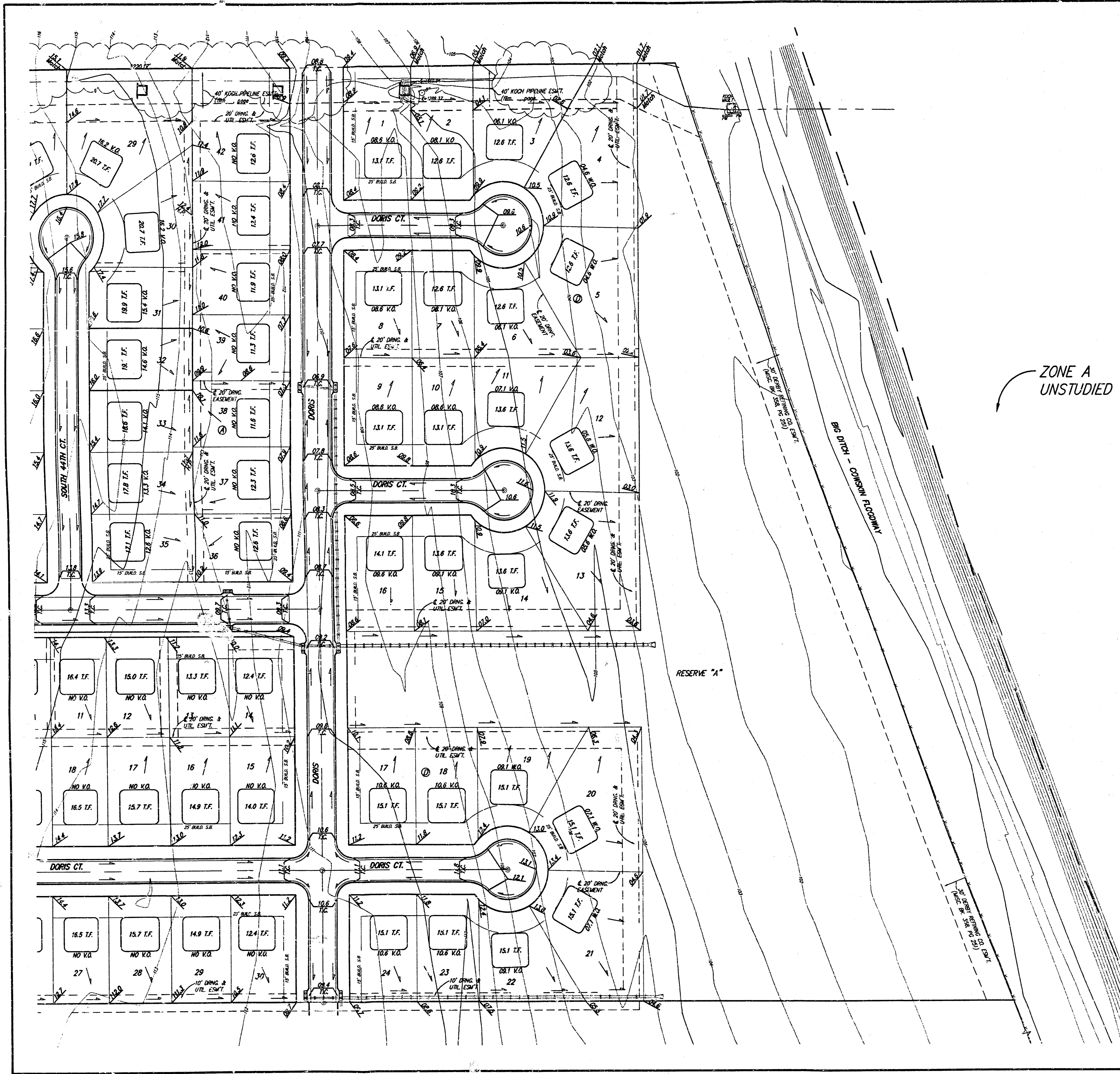
- Proposed Top of Foundation Elevations Are Shown on Plans. Contractor to Set Finished Floor Elevations.
- All Street Elevations Shown on Plans Are for Top of Curb (Full-Height).
- This Grading Plan is Designed with View-Outs. Elevations Shown at Rear of House (XX.X V.O.)
- Lot dimensions have been omitted on this plan, refer to the recorded plat for this information.

GRAY'S 5TH ADDITION
MASTER GRADING PLAN

BAUGHMAN COMPANY P.A.
 ENGINEERING, SURVEYING, & PLANNING
 315-222-7271 • 315 ELLIS • WICHITA, KANSAS 67211

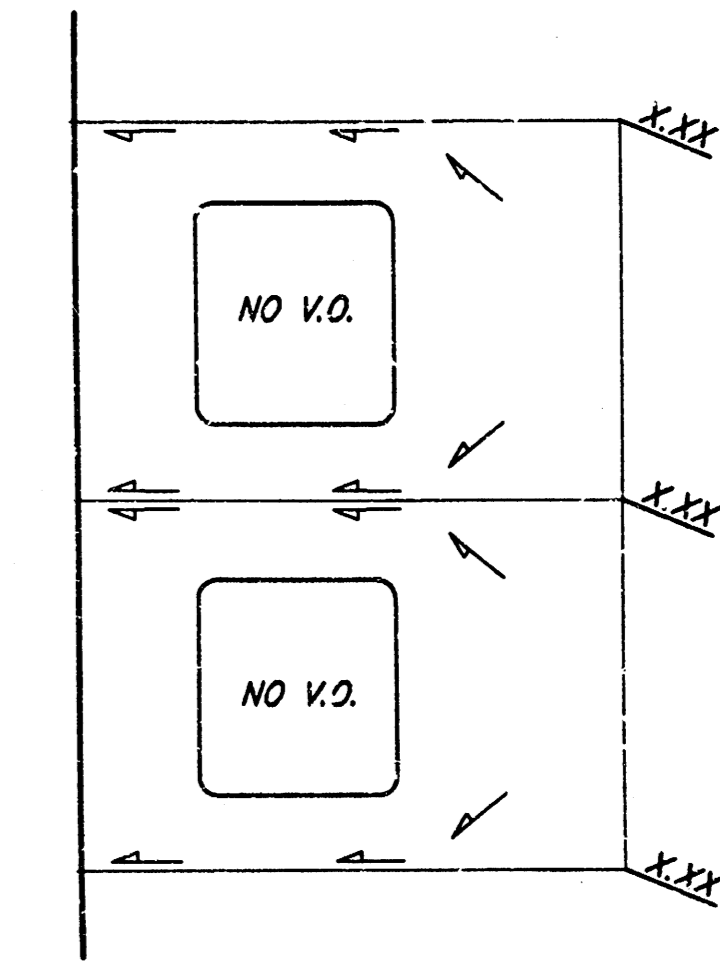
PROJECT NUMBER		SHEET	
DESIGN	DATE	APPROVED	SCALE
NEW	15NOV2001	NOTED	NOTED
		1 OF 2	

PLAT CARD MAP#600 22 MAY 2003

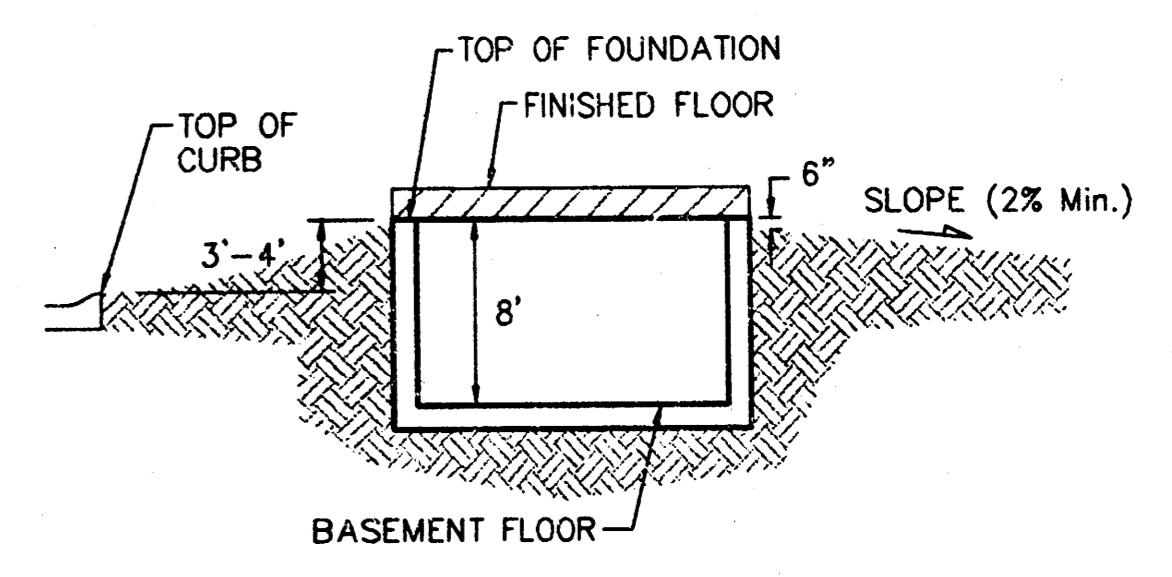


BENCHMARK:
 City Dis. - 41.60' North and 69.00' East of
 Intersection of C. Hoover and E. MacArthur.
 Elev. = 1308.62 NGVD29
 (= 121.22 City Datum)

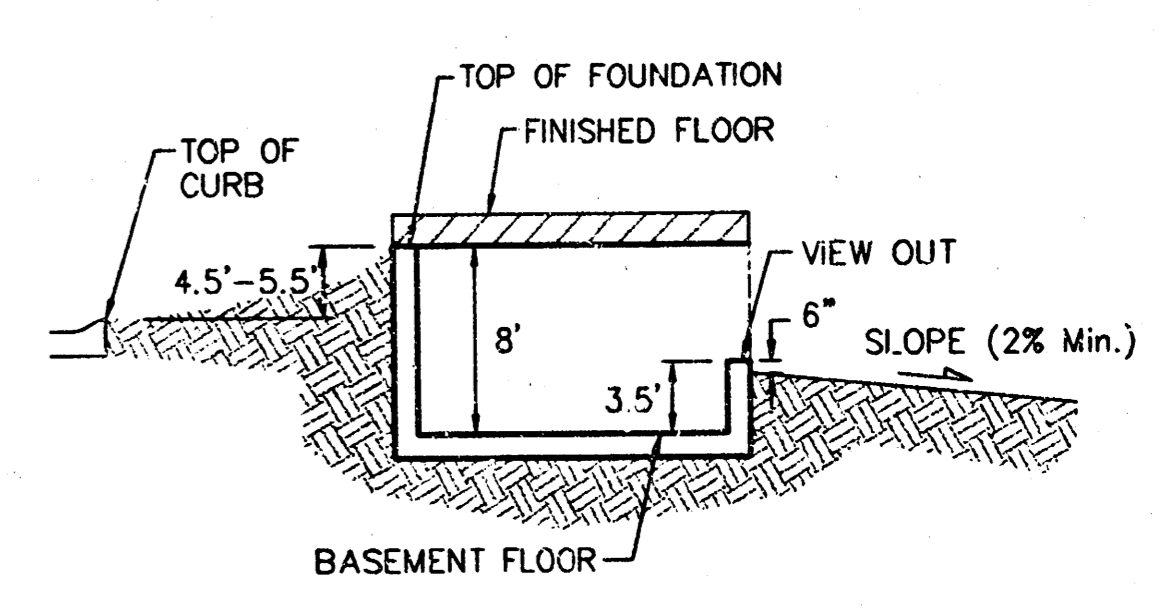
SCALE: 1" = 60'
 = Iron



TYPICAL LOT DRAINAGE FOR LOTS REQUIRING FLOW TO FRONT OF LOT
 NO SCALE



TYPICAL NON-VIEW OUT DETAIL
 NO SCALE



TYPICAL VIEW OUT DETAIL
 NO SCALE

NOTES:
 Proposed Top of Foundation Elevations Are Shown On Plans. Contractor to Set Finished Floor Elevations.
 All Street Elevations Shown on Plans Are for Top of Curb (Full-Height).
 This Grading Plan is Designed with View-Outs. Elevations Shown at Rear of House (XX.X V.O.)
 Lot dimensions have been omitted on this plan, refer to the recorded plat for this information.

**APPROVED
 DRAINAGE PLAN**

GRAY'S 5TH ADDITION
MASTER GRADING PLAN
 BAUGHMAN COMPANY P.A.
 ENGINEERING, SURVEYING, & PLANNING
 316-262-7271 • 315 ELLIS • WICHITA, KANSAS 67211
 PROJECT NUMBER: _____
 SHEET 2 OF 2
 DESIGN: NEW DRAWN: BLC APPROVED: _____ DATE: 15NOV2001 SCALE: NOTED

ZONE A
 UNSTUDIED

RESERVE "A"

GRAZING