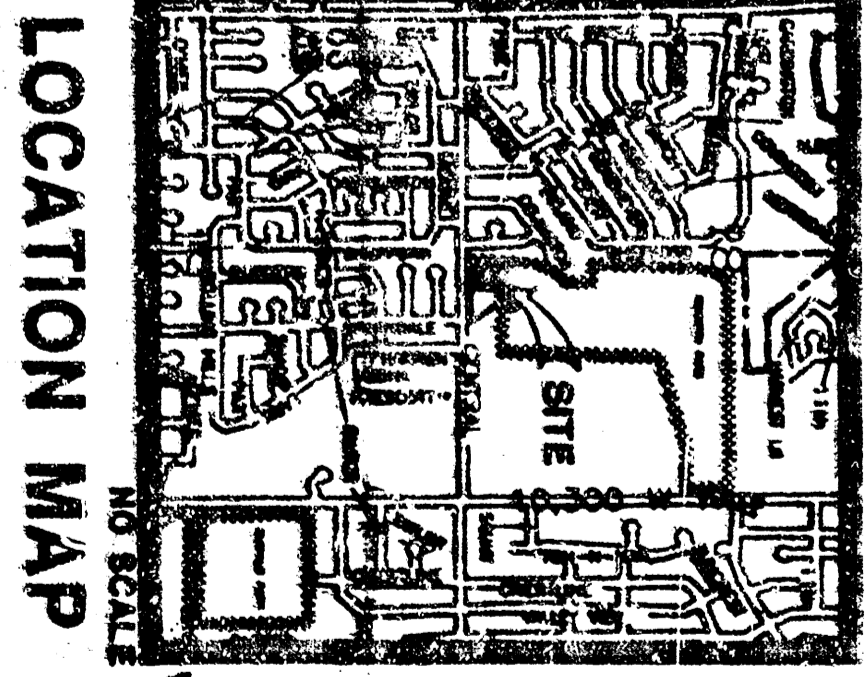
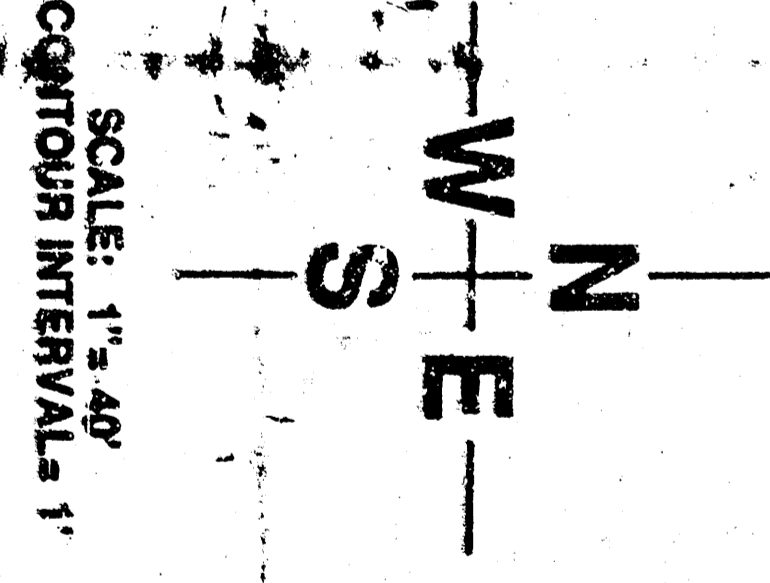


NOTES


- 1) SURVEY AND TOPOGRAPHY PREPARED BY BAUGHMAN COMPANY P.A., MARCH 15, 1991.
- 2) BENCHMARK: TOP OF CURB APPROXIMATELY 24' NORTH OF S.W. COR. S.E. 1/4 SEC. 18, TWP. 27S, R1W, ELEV. - 1338.45



APPROVED DRAINAGE PLAN

PRELIMINARY PLAT DRAINAGE PLAN OGDEN ADDITION

OWNER: MAX & DEBBIE OGDEN - 8424 W. 12TH ST., - WICHITA, KANSAS 67212



DRAINAGE PLAN
 BAUGHMAN COMPANY, P.A.
 SURVEYING & ENGINEERING
 1001 N. W. 10TH ST., WICHITA, KANSAS 67202
 9.21.91
 8-27-91