

TENNANT ADDITION TO WICHITA, KANSAS

#1420

Floor Elev. 130.47

ROBERTS-BRENNER-KLEIN ADD

Garage

LOT 1 BLOCK A

Min. Floor Elev. = 130.10 (Based on Finished Grade Elev. @ 128.60)


Floor Elev. 128.75

#1402

UNPLATTED
OWNER: Carol Miller


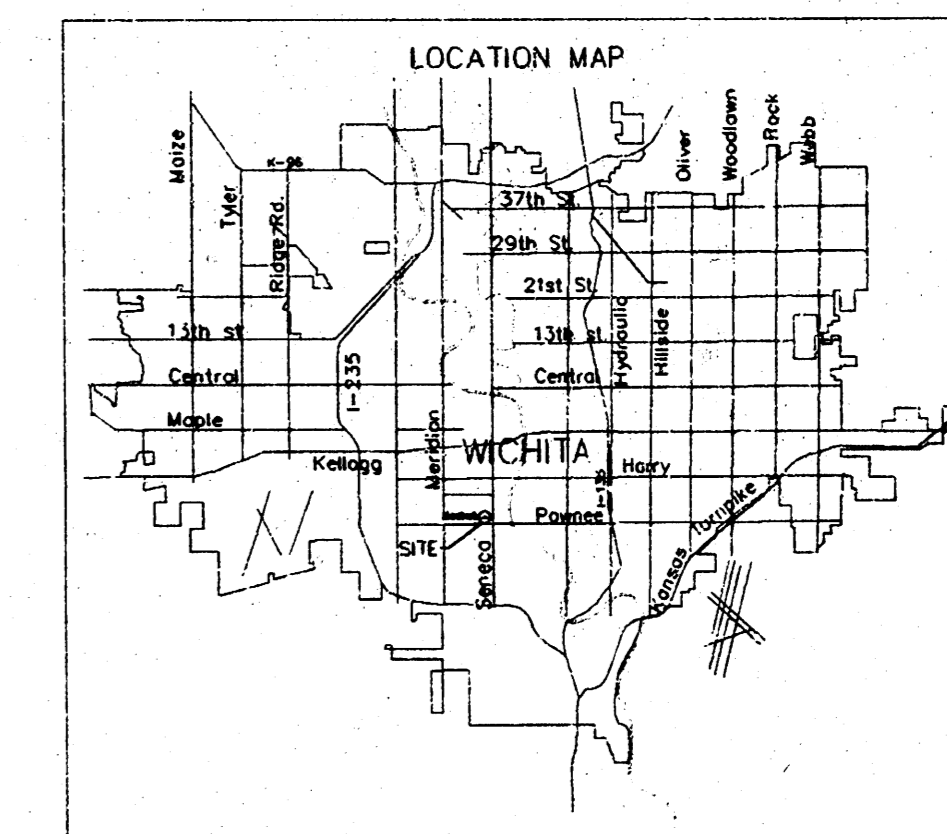
DRAINAGE LEGEND
 x 128.72 PROPOSED CONTOUR
 ↘ 128.60 SPOT ELEVATION (EXISTING)

- ⊙ - 5/8" Armstrong LS 780' capped rebar set
- - 1/2" iron pipe found
- ⊖ - "P" nail found
- ⊠ - "ACL" capped rebar found
- ⊞ - cracked "x" in concrete found
- CM - calculated from measurements
- D - dead distance
- P - plot distance
- MH - manhole "telephone"
- MS - manhole "sanitary sewer"
- ⊞ - power pole
- ⊞ - fire hydrant
- ⊞ - water meter
- ⊞ - gas meter



SCALE 1"=10'

BM: Chisled square top of curb near the S.E. corner of Lot 1
Elev. = 127.75 C.O.W.



TENNANT ADDITION TO WICHITA, KANSAS		
SCALE: 1" = 10'-0"	APPROVED BY:	DRAWN BY: <i>NZH</i>
DATE: 10-14-02		REVISED: 10-21-02
DRAINAGE PLAN		
ROTHCO CONSTRUCTION 304 East 21st, Andover, KS 67006 (316)-755-0663		DRAWING NUMBER SD-1