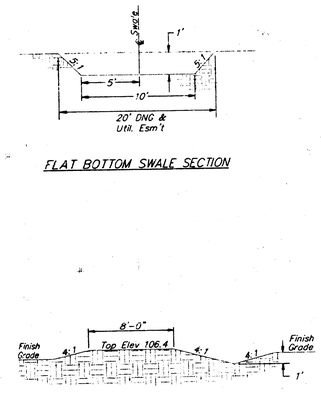

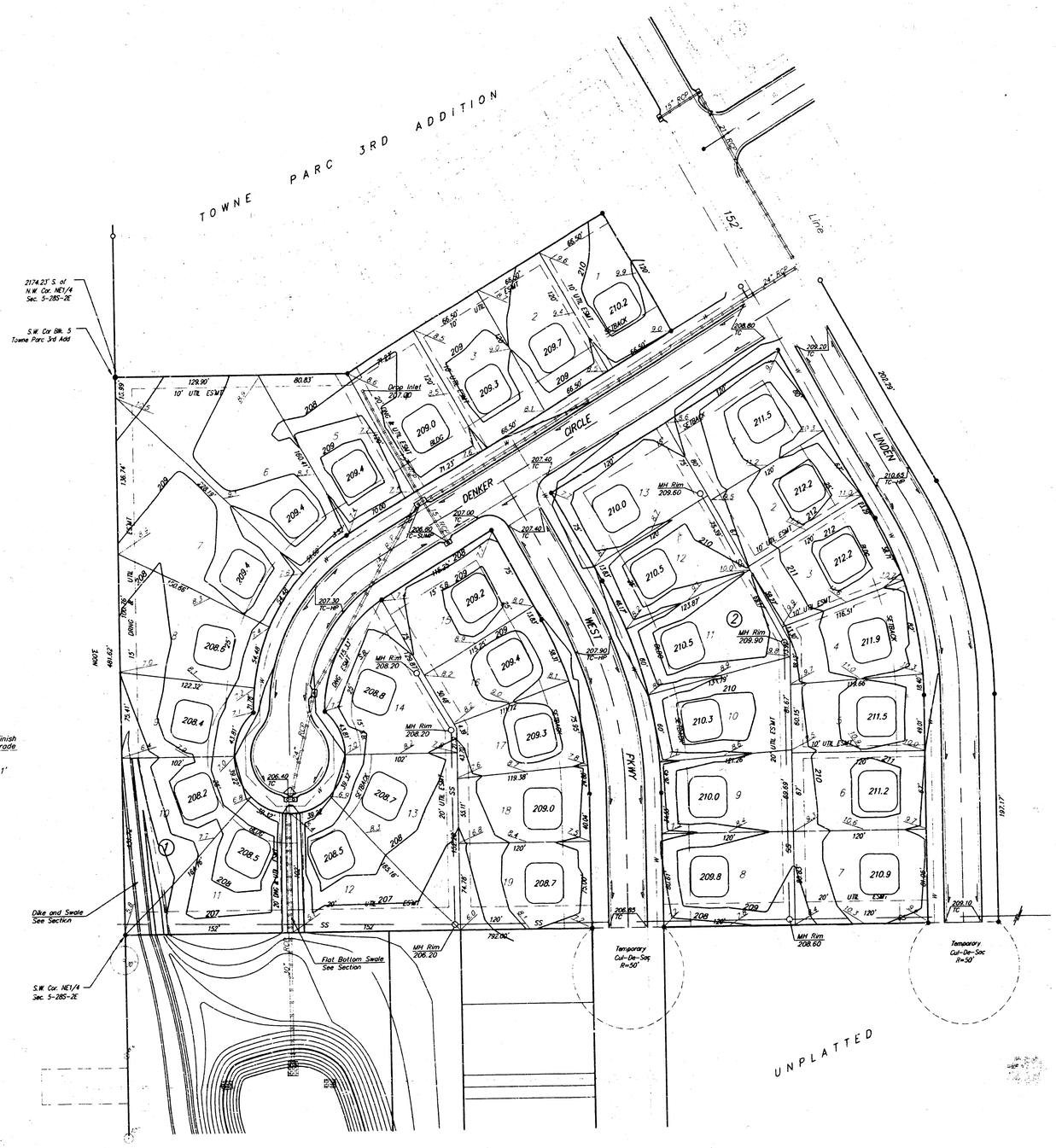

Scale: 1" = 50'-0"
● = Iron

BENCH MARK:

Square Cut Top of Curb 68'± West of 1/4 Section Line, South Side of Hurst. Elevation 211.22 City Datum

NOTE:

Minimum Garage Floor Elevations are Shown on the Plan. Contractor to Set Finish Floor Elevations.

Contour Elevations Shown are for Graphic Representation of Drainage Concept. Spot Elevations Shall take Precedence over Contour Lines.

APPROVED DRAINAGE PLAN

TOWNE PARC 4TH ADDITION
LOT GRADING PLAN

BAUGHMAN COMPANY P. A.
ENGINEERING & SURVEYING
316/262-7271 • 315 ELLIS • WICHITA, KANSAS 67211

PROJECT NUMBER					SHEET 1 OF 1
DESIGN P.J.M.	DRAWN P.J.M.	UTIL. CHECK'D	DATE DEC 19, 91	SCALE 1"=50'-0"	
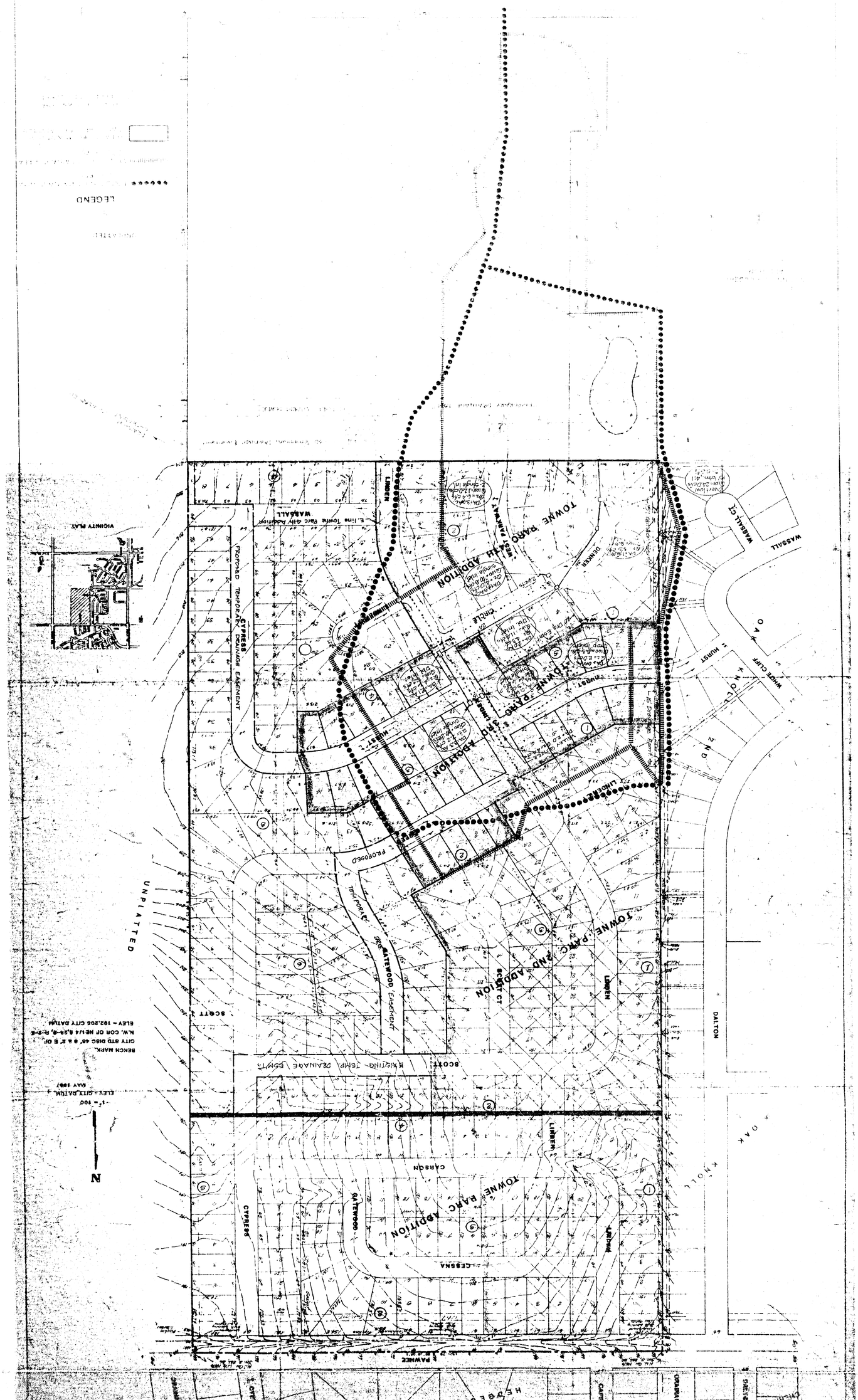
ALTERNATE "B"
DRAINAGE PLAN
TOWNE PARC 3RD ADDITION
TOWNE PARC 4TH ADDITION