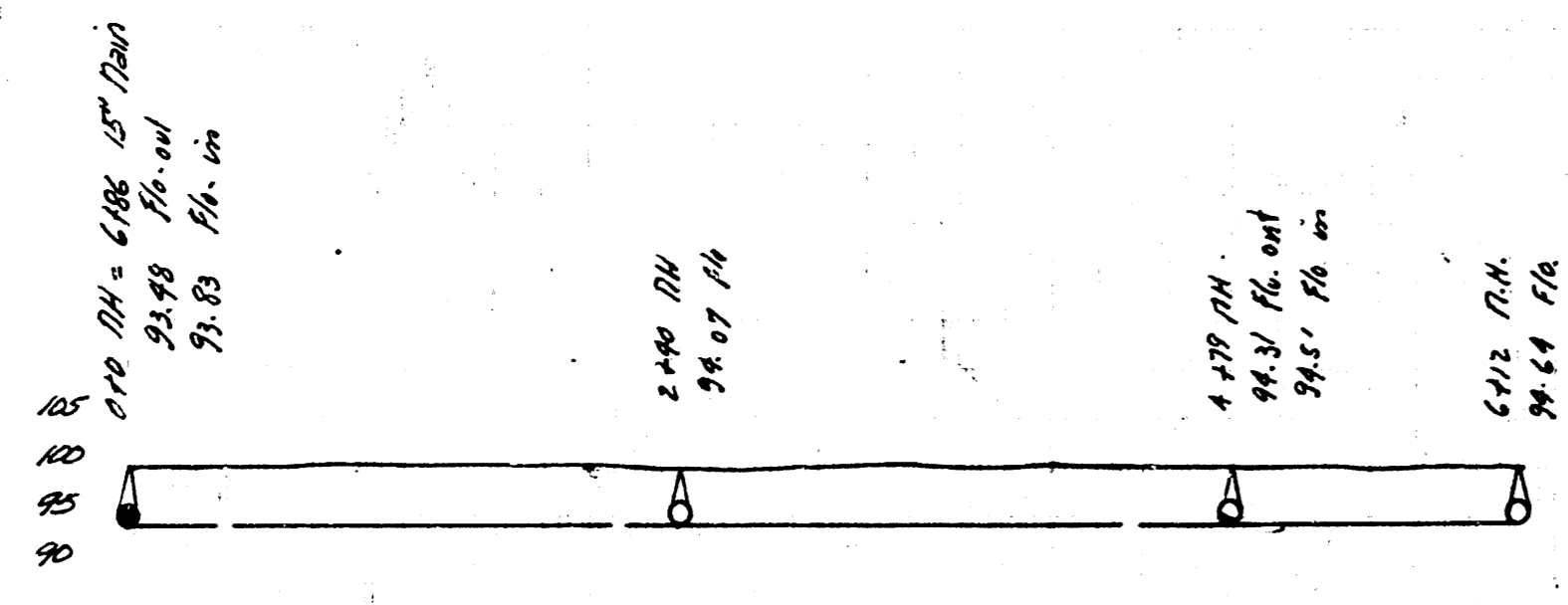


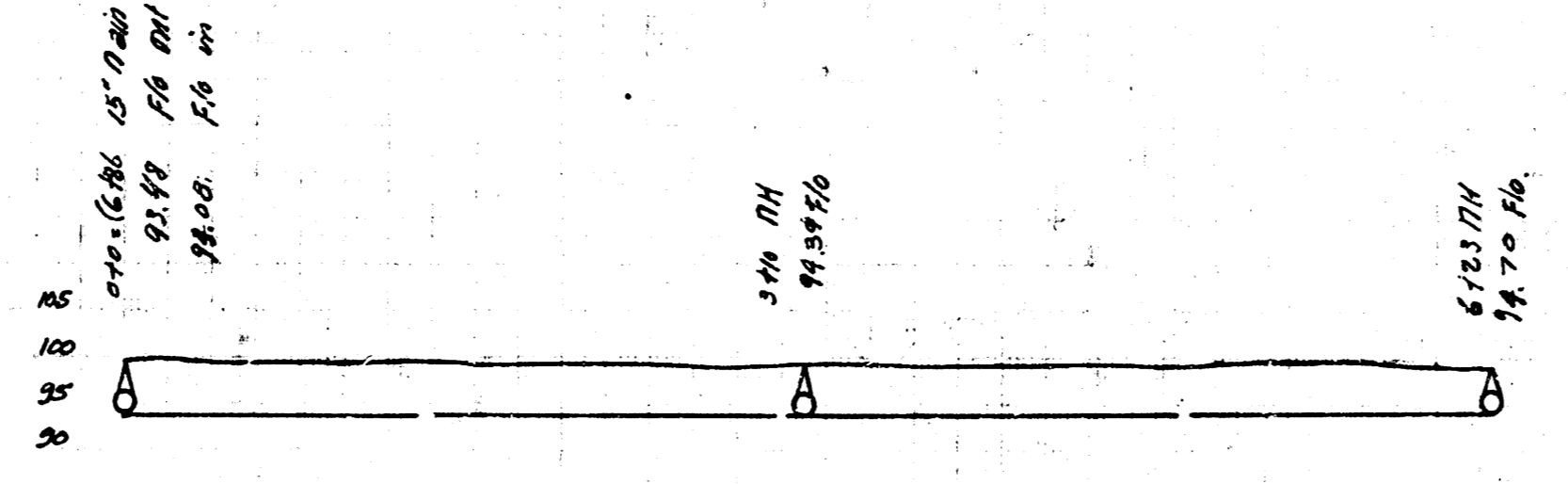
Lat 3, Subman W, SS #12

Lat 7, Dist AS, SS #12

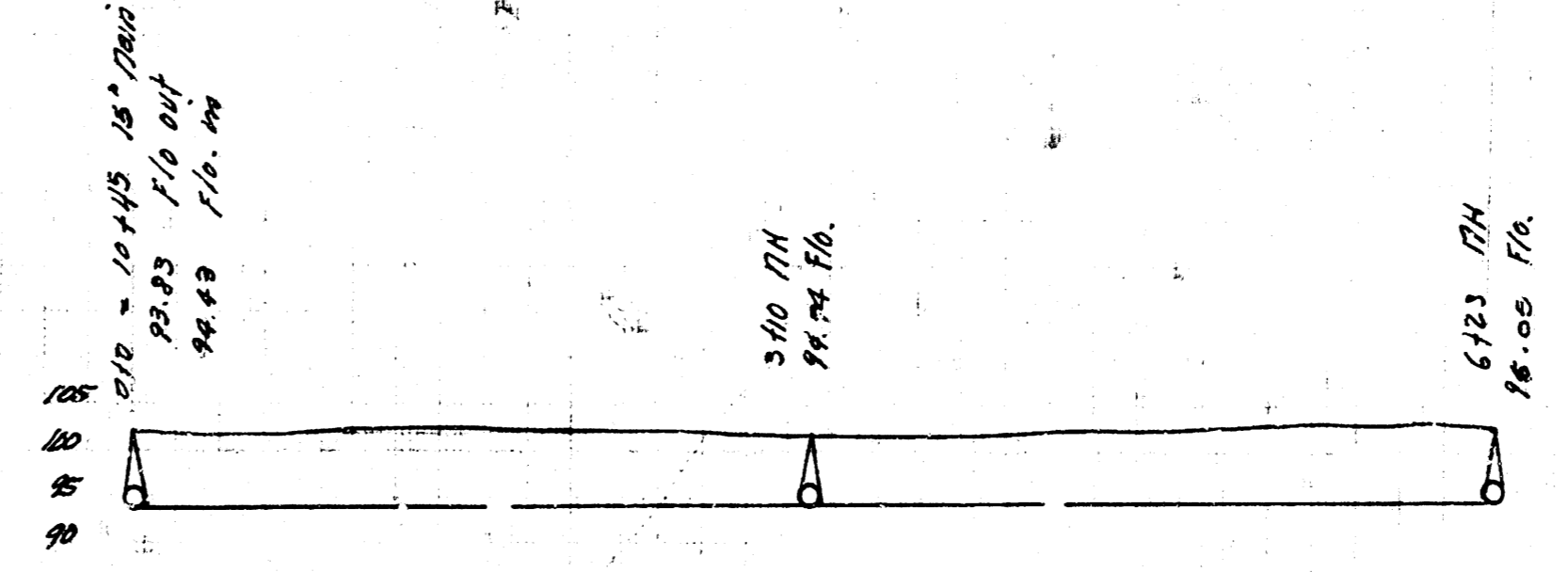
Lat 1, Subm W, SS #12




LINE I  
8" VCP 10.10%  
LAT 3, Subman W, SS #12



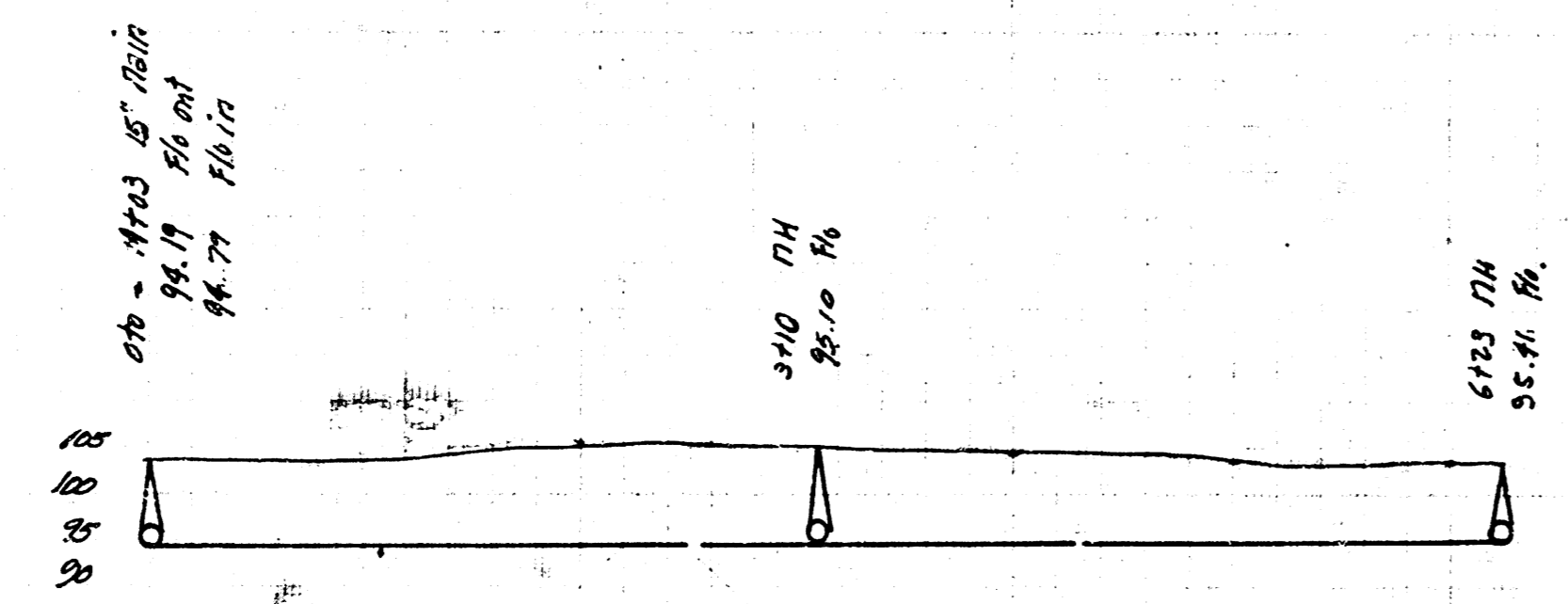
LINE I  
8" VCP 10.10%  
LAT 7, DIST AS, SS #12



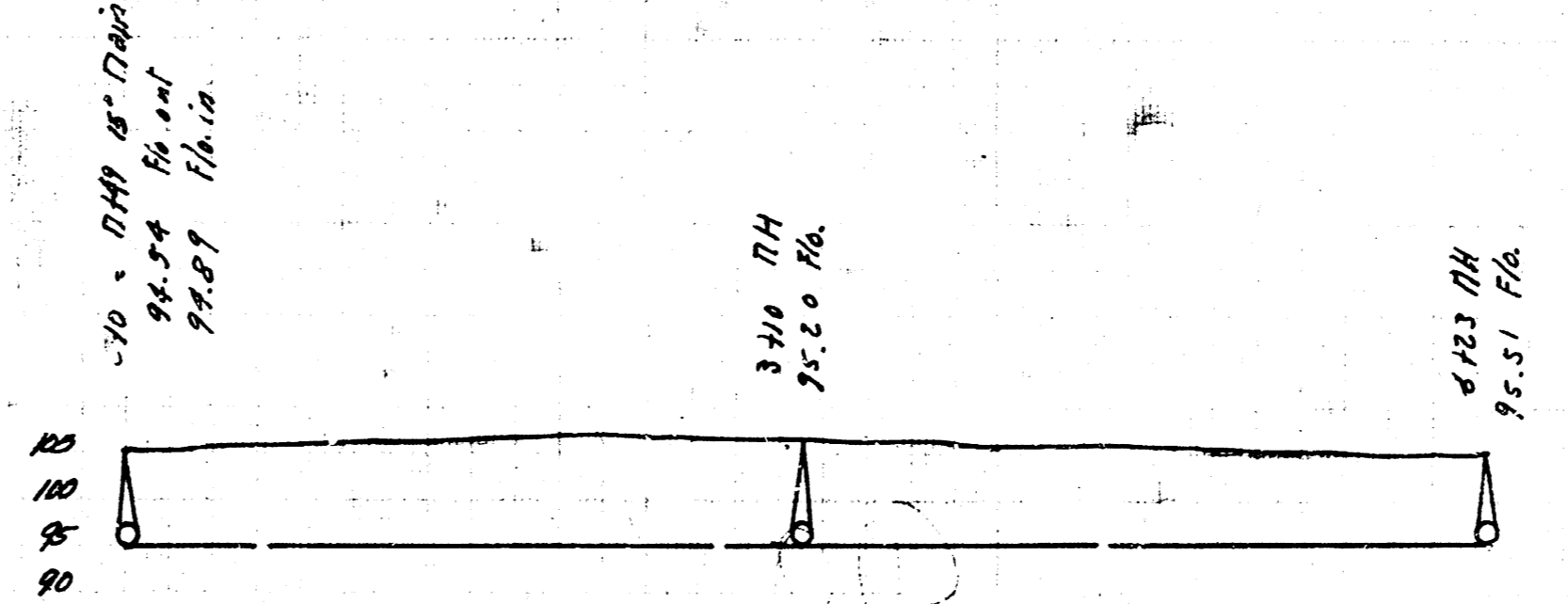
LINE II  
8" VCP 10.10%  
LAT 1, Subm W, SS #12



LINE I-A  
8" VCP 10.10%



8" VCP 10.10%  
LAT 1, Subman W, SS #12



8" VCP 10.10%

B.M. 105.72 B.R. Spike in N.S. Transformer Pole 20' S. of S. L. Cox  
bet. Volusia & Erie.  
B.M. 105.03 B.R. Spike in S.S. Elm Tree 40' Cor. Estelle &  
Osie.

Lat 3, Subman W, SS #12  
Lat 7, Dist AS, SS #12  
Lat 1, Dist W, SS #12  
City of Wichita, Kansas  
L. H. White City Engineer  
May 1949