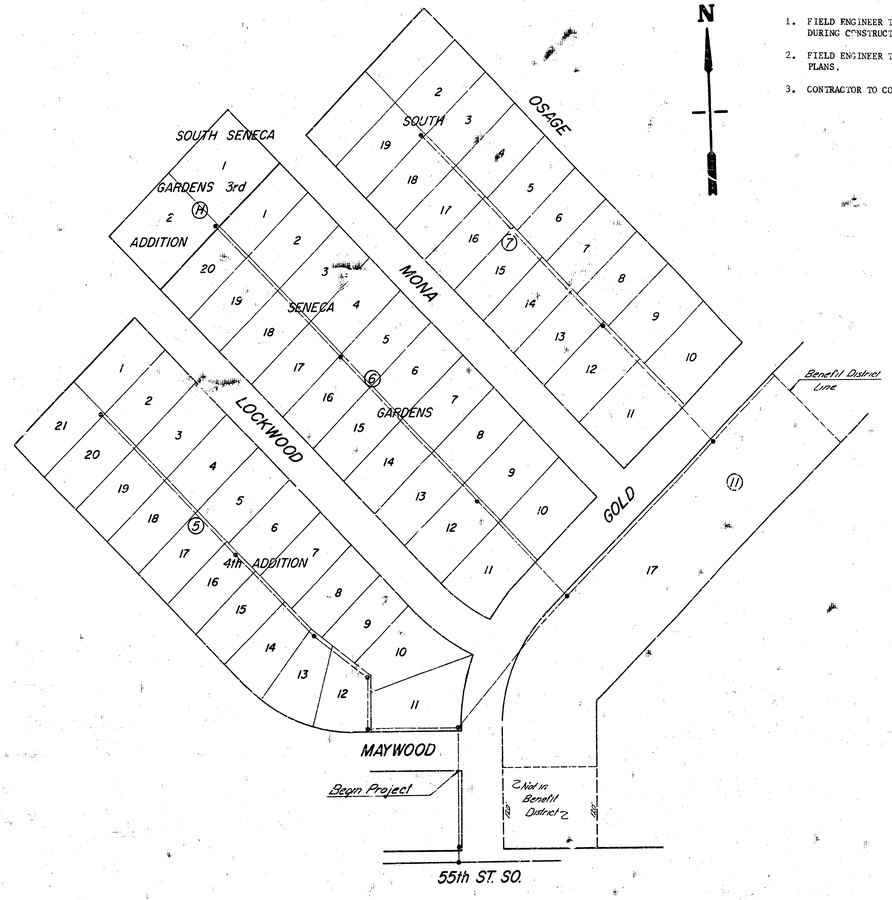
Lat. 141, Southwest Interceptor

468-76-245-80748-000-000-001

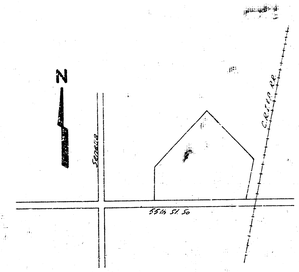
CITY of WICHITA, KANSAS
DEPT. of PUBLIC WORKS–ENGINEERING DIV.
DEAN S. SELLERS–ACTING CITY ENGINEER

DATE _____



GENERAL NOTES

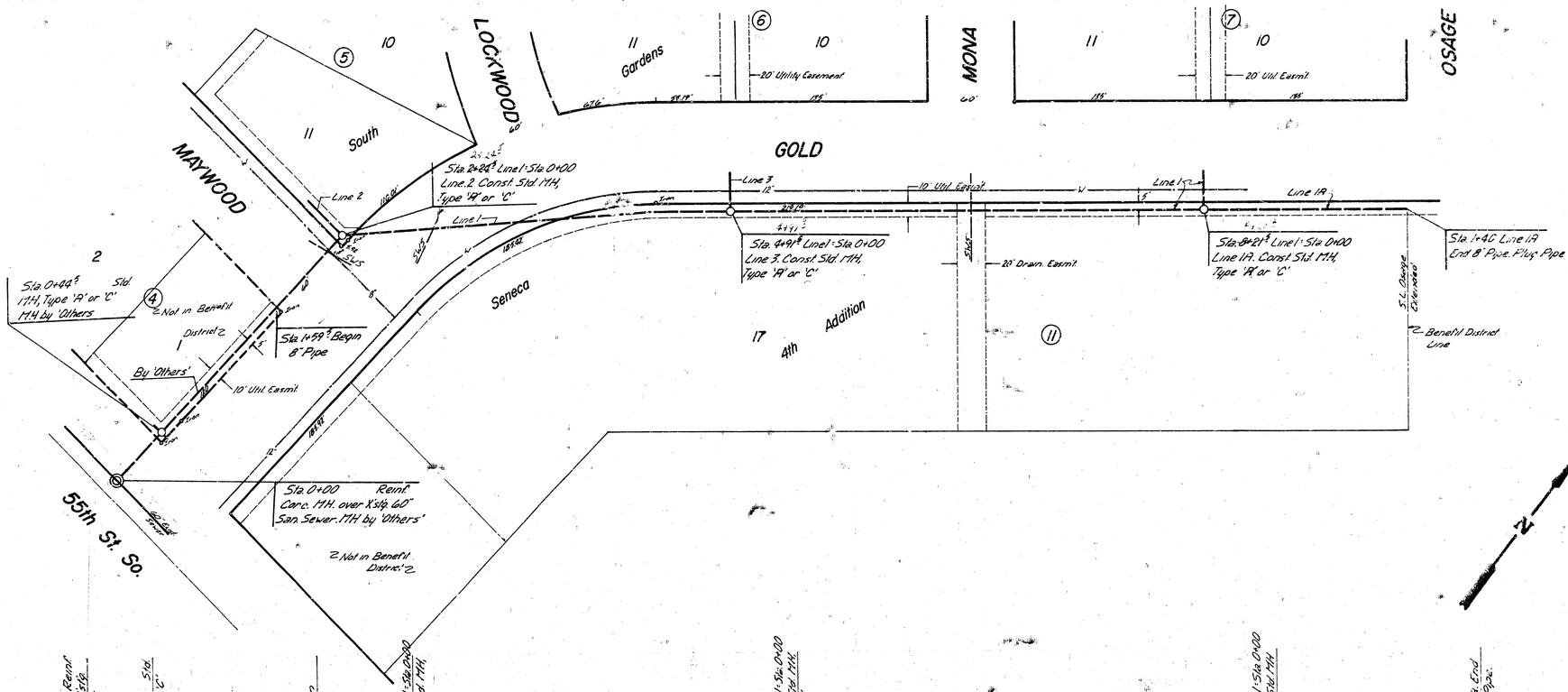
1. FIELD ENGINEER TO TAKE TIES TO ANY IRONS THAT MAY BE DISTURBED DURING CONSTRUCTION AND REPLACE ANY IRONS DESTROYED DURING CONSTRUCTION.
2. FIELD ENGINEER TO SET TOP OF MANHOLES TO FINISH GRADE AS DETERMINED BY THE DEVELOPER UNLESS OTHERWISE NOTED ON PLANS.
3. CONTRACTOR TO CONTACT UTILITY COMPANIES FOR LOCATION OF ANY UNDERGROUND LINES BEFORE BEGINNING CONSTRUCTION.



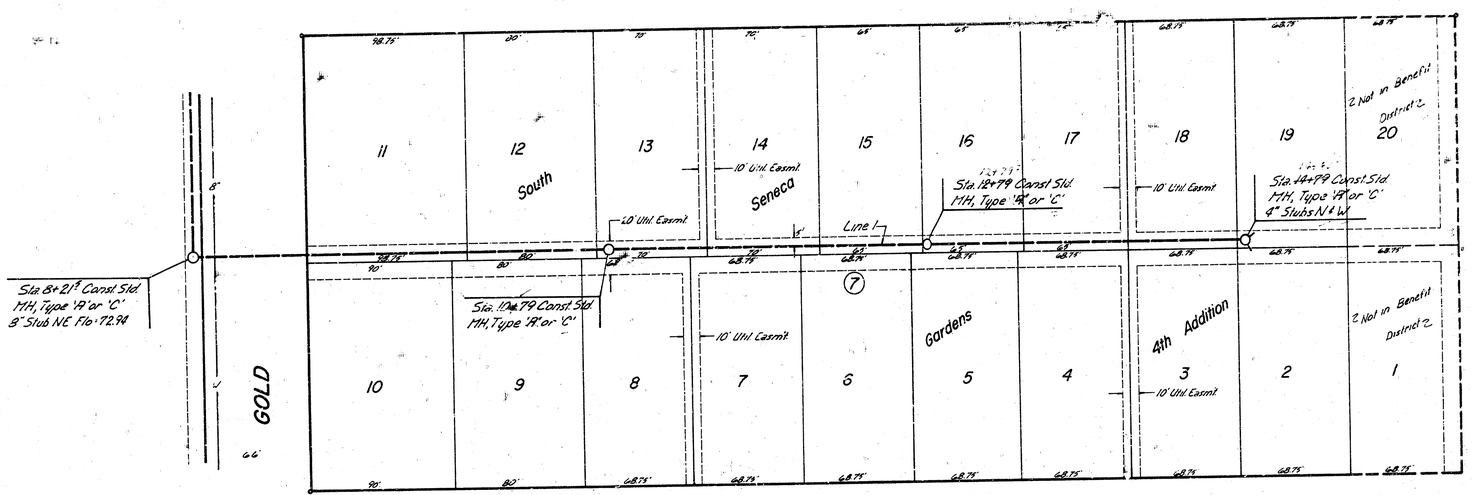
Location Map

CHARLES D. SHELLEY
LICENSED
8208
KANSAS
ENGINEER

1/15 1/5

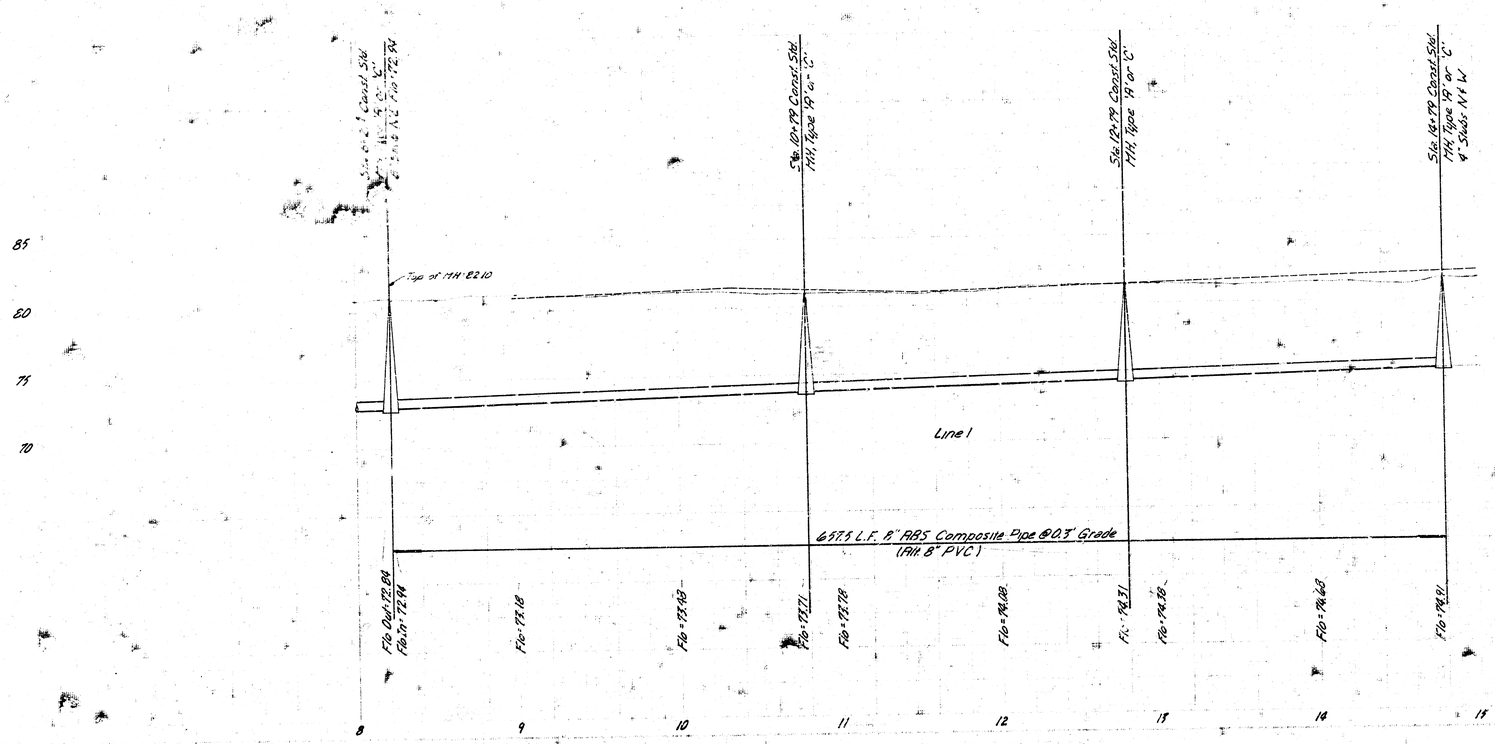

LOCKWOOD
MAYWOOD
MONA
OSAGE
GOLD
Seneca
55th St. So.
Gardens
South
Addition
4th
17
Sta. 0+00 Reinf. Conc. MH over X'stg. 60" San. Sewer. MH by 'Others'
Sta. 0+49.5 Std. MH, Type 'A' or 'C'. MH by 'Others'
Sta. 1+59.5 Begin 8" Pipe
Sta. 2+28.5 Line 1 - Sta. 0+00 Line 2. Const. Std. MH, Type 'A' or 'C'
Sta. 4+91.5 Line 1 - Sta. 0+00 Line 3. Const. Std. MH, Type 'A' or 'C'
Sta. 8+21.5 Line 1 - Sta. 0+00 Line 1A. Const. Std. MH, Type 'A' or 'C'
Sta. 1+40 Line 1A End 8" Pipe. Plug Pipe
Line 1
Line 1A
Line 2
Line 3
10' Util. Easmt.
20' Utility Easement
20' Drain. Easmt.
20' Util. Easmt.
Not in Benefit District 2
By 'Others'
Benefit District Line
S.L. Gauge Elevation
Top of MH - 82.00
Top of MH - 81.50
Exist. Ground
Prop. T.C. Gold
Work by 'Others'
662.0 L.F. 8" ABS Composite Pipe @ 0.2% Grade (All 8" PVC)
140 L.F. 8" ABS Composite Pipe @ 0.2% Grade (All 8" PVC)
Flo Out - 68.37
Flo In - 70.92
Flo Out - 70.99
Flo In - 71.09
Flo - 71.20
Flo - 71.32
Flo - 71.60
Flo Out - 71.85
Flo In - 71.95
Flo - 71.76
Flo - 72.90
Flo Out - 72.08
Flo In - 72.18
Flo - 72.40
Flo - 72.60
Flo - 72.80
Flo Out - 72.84
Flo In - 72.94
Flo - 73.14
Flo Out - 73.22
B.M. 82.05 R.R. Spk. N.E. Face Tele. Pole N.S. 55th St. So. 33' ± W. of W.L. Gold
B.M. 84.03 N.W. Cor. Conc. Porch 754 Mona
B.M. 81.08 R.R. Spk. S. face P. Pole N.W. Cor. Lockwood & Southbound
N
Scale
Plan 1" = 40'
Profile Hort. 1" = 40'
Vert. 1" = 5'
Line 1
Lat 141.5' W.I.
2/5

MONA

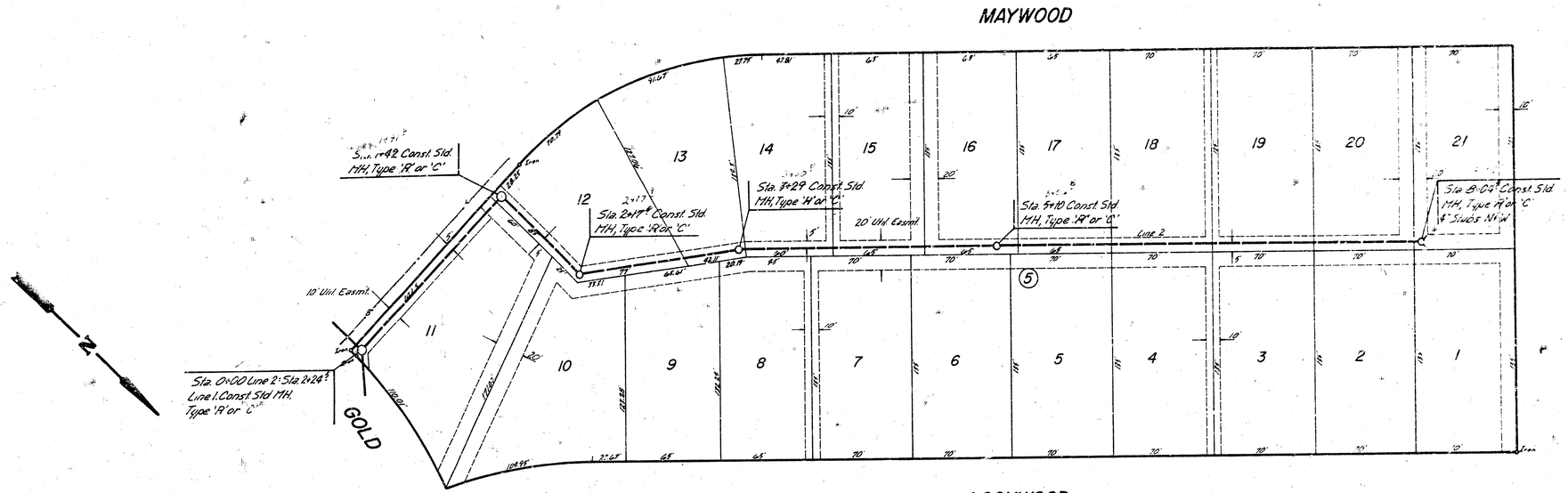


OSAGE

Scale
Plan 1"=40'
Profile Hor. 1"=40'
Ver. 1"=5'



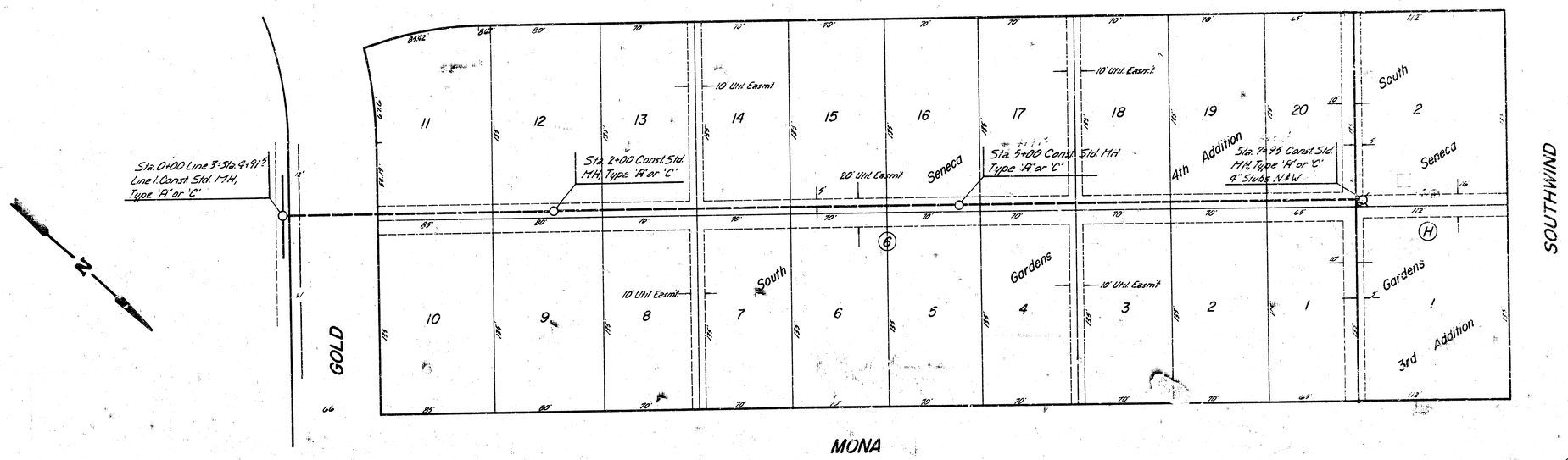
Line 1
Lat. 14, S.W.I. 3/5



Scale
Plan 1"=40'
Profile Hort 1"=40'
Vert 1"=5'

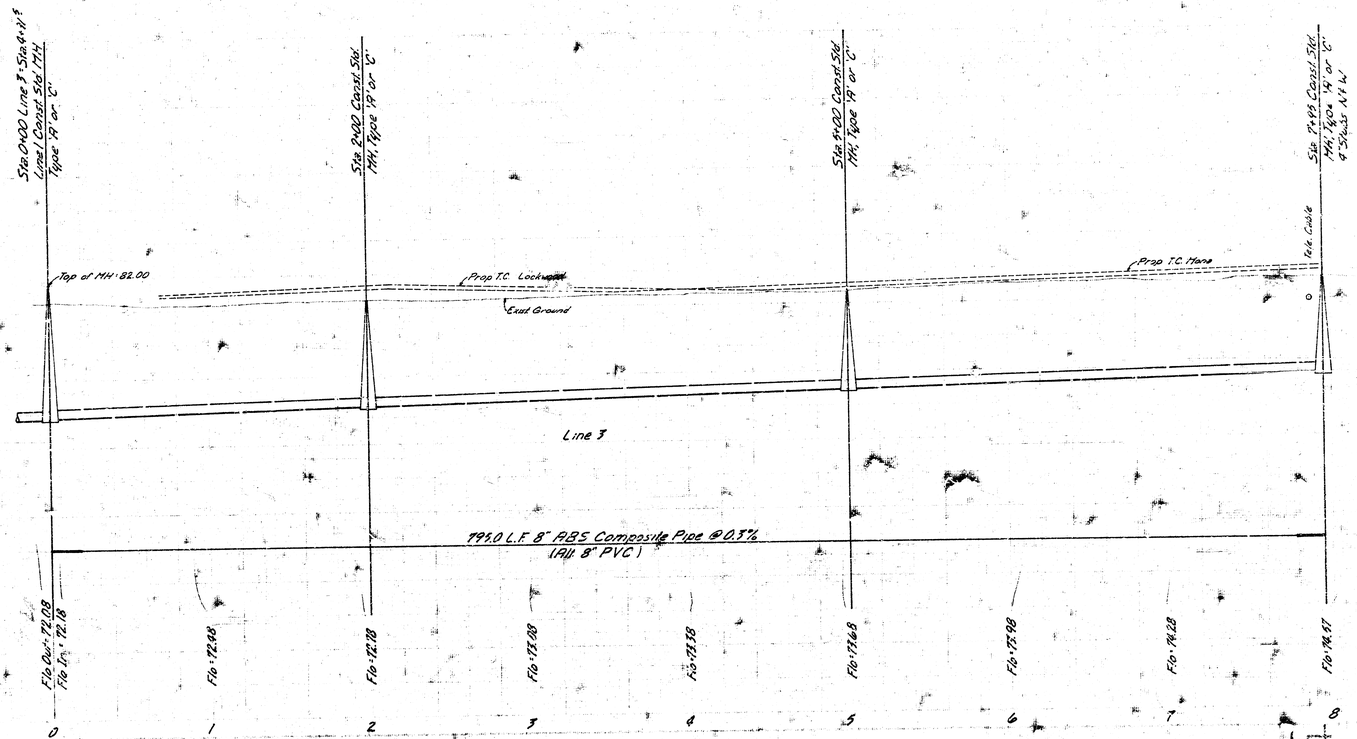
Line 2
Cal. 161, S.W.I. 4/5

LOCKWOOD



MONA

Scale
Plan 1"=40'
Profile Hort 1"=40'
Vert 1"=5'



Line 3
Lat. 141, S.W.I. 5/5