PLAT SHOWING LOCATION OF DRY CREEK SUB-MAIN TO S.S. NO.12. AND THE INTERCEPTING LINES.

Sheet #1 4 Sheets

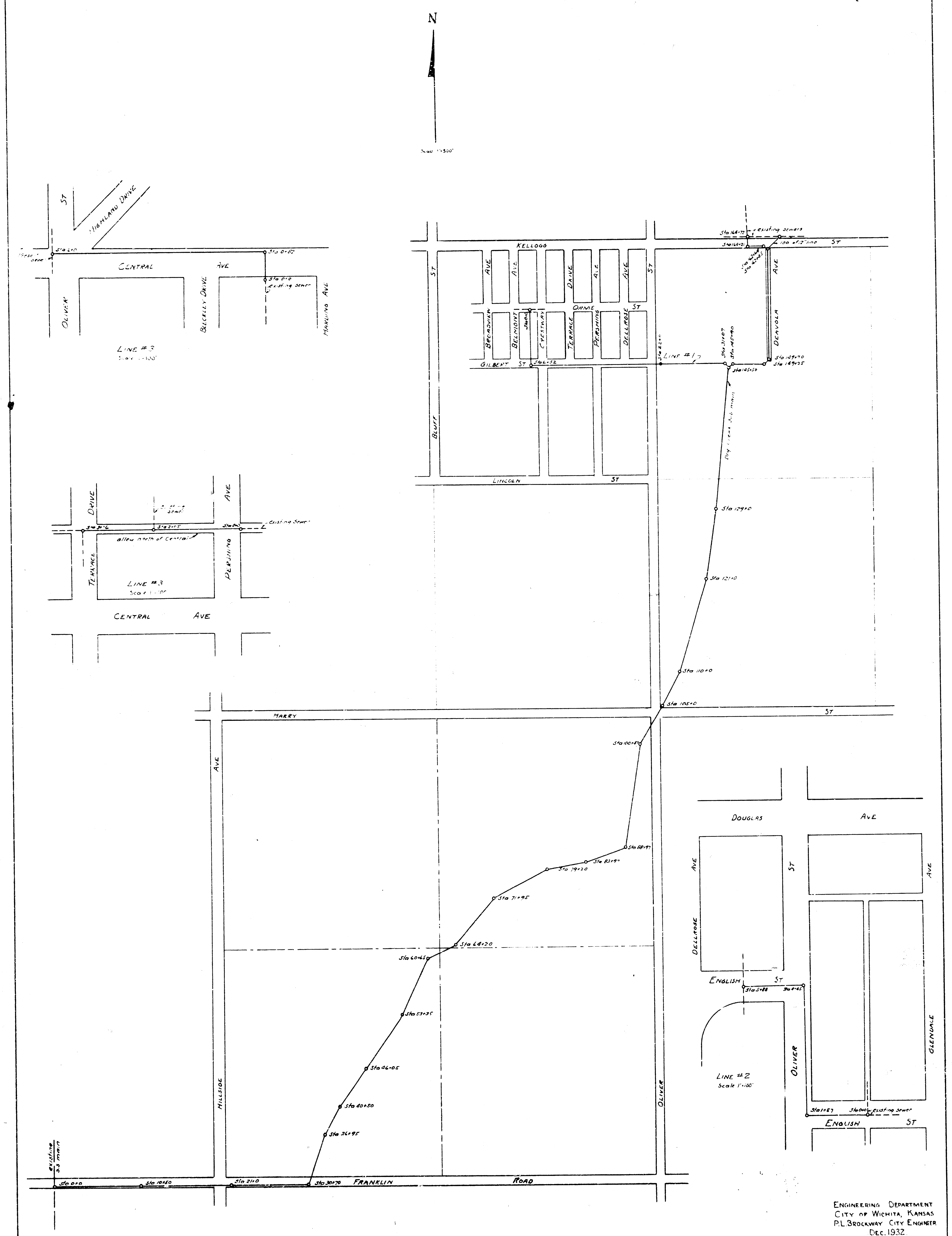
N
Scale 1"=500'
ST
HIGHLAND DRIVE
Sta 2+10
Present sewer
Sta 0+87
CENTRAL AVE
Sta 0+0
existing sewer
OLIVER
BECKLEY DRIVE
HARLAND AVE
LINE #3
Scale 1"=100'
DRIVE
AVE
existing sewer
Sta 3+76
Sta 2+05
Sta 0+0
Existing Sewer
alley north of Central
TERRACE
PERSHING
LINE #3
Scale 1"=100'
CENTRAL AVE
KELLOGG ST
Sta 164+72
existing sewers
Sta 164+21
100' of 12" line
Sta 162+64
Sta 162+45
ST
AVE
AVE
DRIVE
AVE
AVE
ST
AVE
ORME ST
BROADVIEW
BELMONT
Sta 0+0
CRESTWAY
TERRACE
PERSHING
DELLROSE
DEAVOLA
Sta 22+0
LINE #1
Sta 31+07
Sta 145+90
Sta 149+70
Sta 149+25
GILBERT ST
Sta 6+52
Sta 145+50
Dry Creek Sub main
BLUFF
LINCOLN ST
Sta 129+0
Sta 121+0
Sta 110+0
Sta 105+0
HARRY ST
Sta 100+87
AVE
Sta 88+97
Sta 83+97
Sta 79+20
Sta 71+95
Sta 64+20
Sta 60+65
Sta 53+35
Sta 46+05
Sta 40+50
Sta 36+95
HILLSIDE
OLIVER
existing 5.5 main
Sta 0+0
Sta 10+50
Sta 21+0
Sta 30+70
FRANKLIN ROAD
DOUGLAS AVE
AVE
ST
AVE
DELLROSE
ENGLISH ST
Sta 5+88
Sta 4+45
LINE #2
Scale 1"=100'
OLIVER
GLENDALE
Sta 1+57
Sta 0+0
existing sewer
ENGLISH ST

ENGINEERING DEPARTMENT
CITY OF WICHITA, KANSAS
P.L. BROCKWAY CITY ENGINEER
DEC. 1932

N.W.¼ of Sec. 25, 27S, R1E

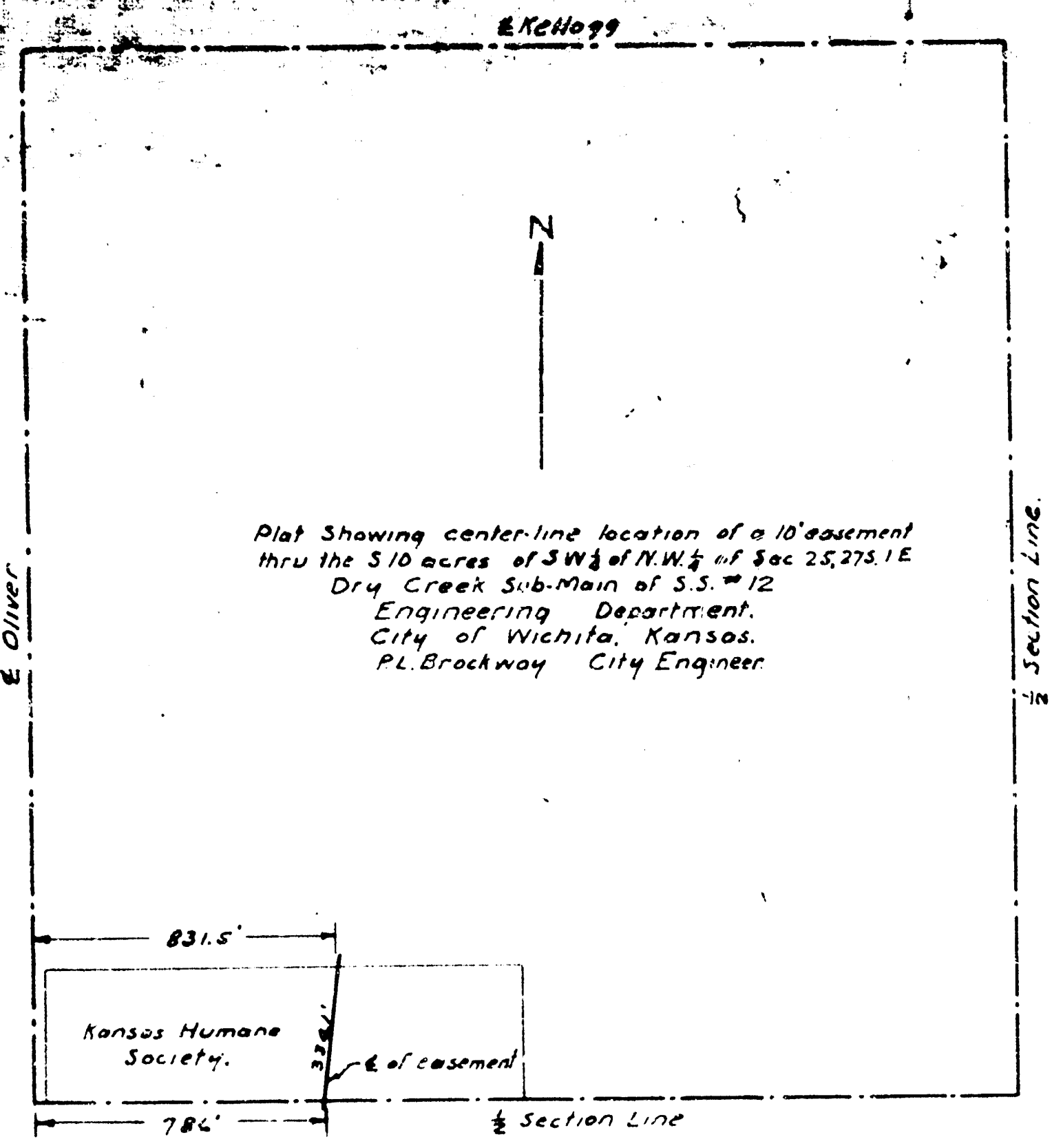
℄ Kellogg
N
Plat Showing center-line location of a 10' easement
thru the S 10 acres of S W½ of N.W.¼ of Sec 25, 27S. 1 E
Dry Creek Sub-Main of S.S. #12
Engineering Department.
City of Wichita, Kansas.
P.L. Brockway City Engineer
℄ Oliver
½ Section Line
831.5'
Kansas Humane Society.
336'
℄ of easement
786'
½ Section Line

S.W.¼ of Sec. 35, 27S, R1E.

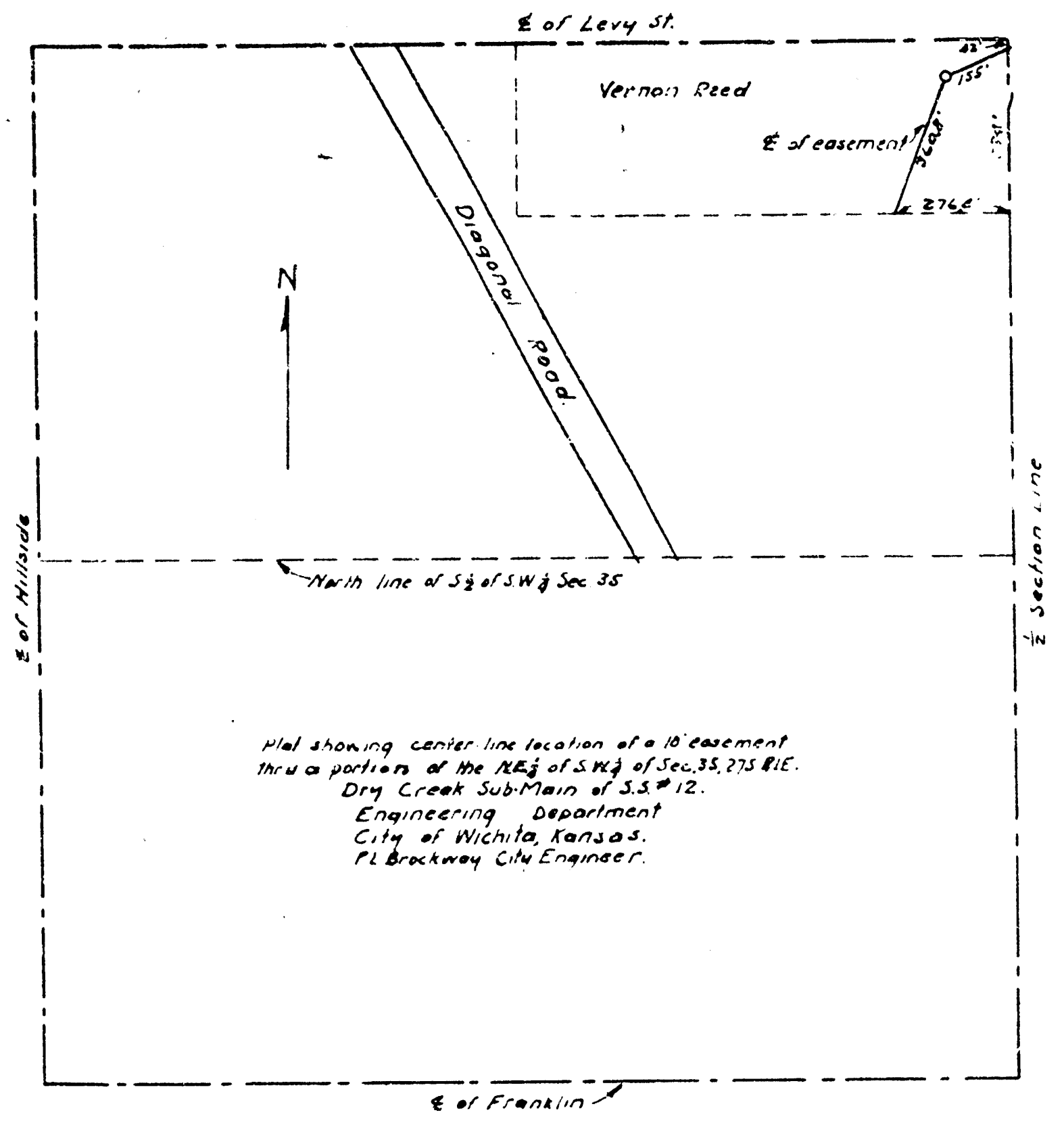
℄ of Levy St.
42'
155'
Vernon Reed
℄ of easement
360'
155'
276.6'
Diagonal Road
N
North line of S½ of S.W.¼ Sec 35
℄ of Hillside
½ Section Line
½ Section Line
Plat showing center line location of a 10' easement
thru a portion of the NE¼ of S.W.¼ of Sec. 35, 27S R1E.
Dry Creek Sub-Main of S.S. #12.
Engineering Department
City of Wichita, Kansas.
P.L. Brockway City Engineer.
℄ of Franklin

N.W.¼ Sec 25, 27S, R1E

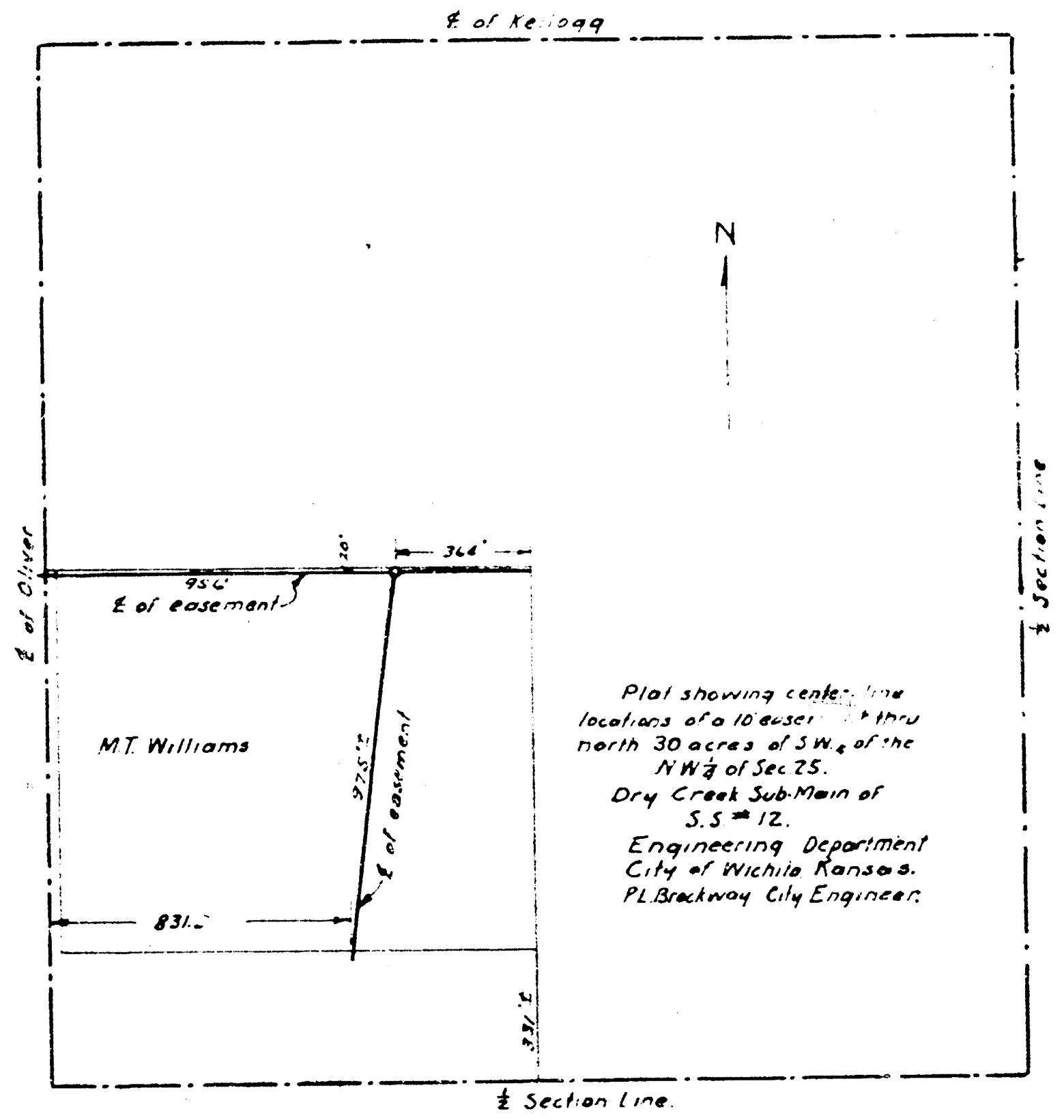
℄ of Kellogg
N
℄ of Oliver
956'
20'
364'
℄ of easement
½ Section Line
M.T. Williams
975'
℄ of easement
Plat showing center line
locations of a 10' easement thru
north 30 acres of S.W.¼ of the
N.W.¼ of Sec. 25.
Dry Creek Sub-Main of
S.S. #12.
Engineering Department
City of Wichita Kansas.
P.L. Brockway City Engineer.
831.5
331.5'
½ Section Line.

S.W.¼ of Sec. 25, 27S, R1E.

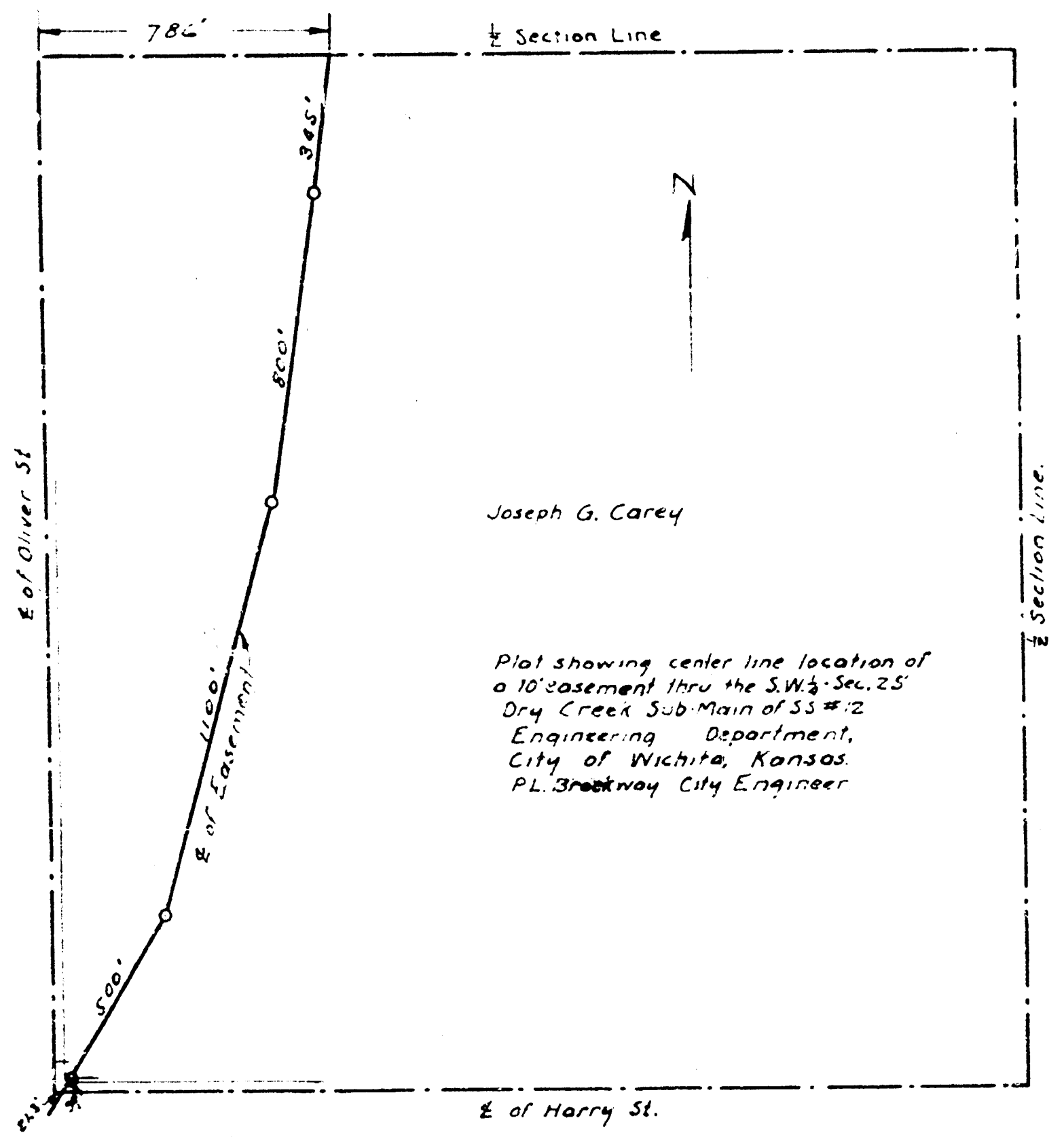
786'
½ Section Line
365'
N
800'
℄ of Oliver St.
Joseph G. Carey
½ Section Line.
1100'
℄ of Easement
Plot showing center line location of
a 10' easement thru the S.W.¼ Sec. 25
Dry Creek Sub-Main of SS #12
Engineering Department,
City of Wichita, Kansas.
P.L. Brockway City Engineer
500'
243'
℄ of Harry St.

S.W.¼ Sec 35, 27S, R1E.


℄ of Levy St
Plat showing the location of the center-line of a
10' easement thru the south 20 acres of the S½ of
the S.W.¼ - Sec 35, 27S R1E. of 6th P.M.
Dry Creek Sub-Main
of S.S. #12.
N
℄ of Hillside Ave
½ Section Line
1171.7'
℄ of 10' Easement

S.W.¼ Sec. 35, 27S, R1E.

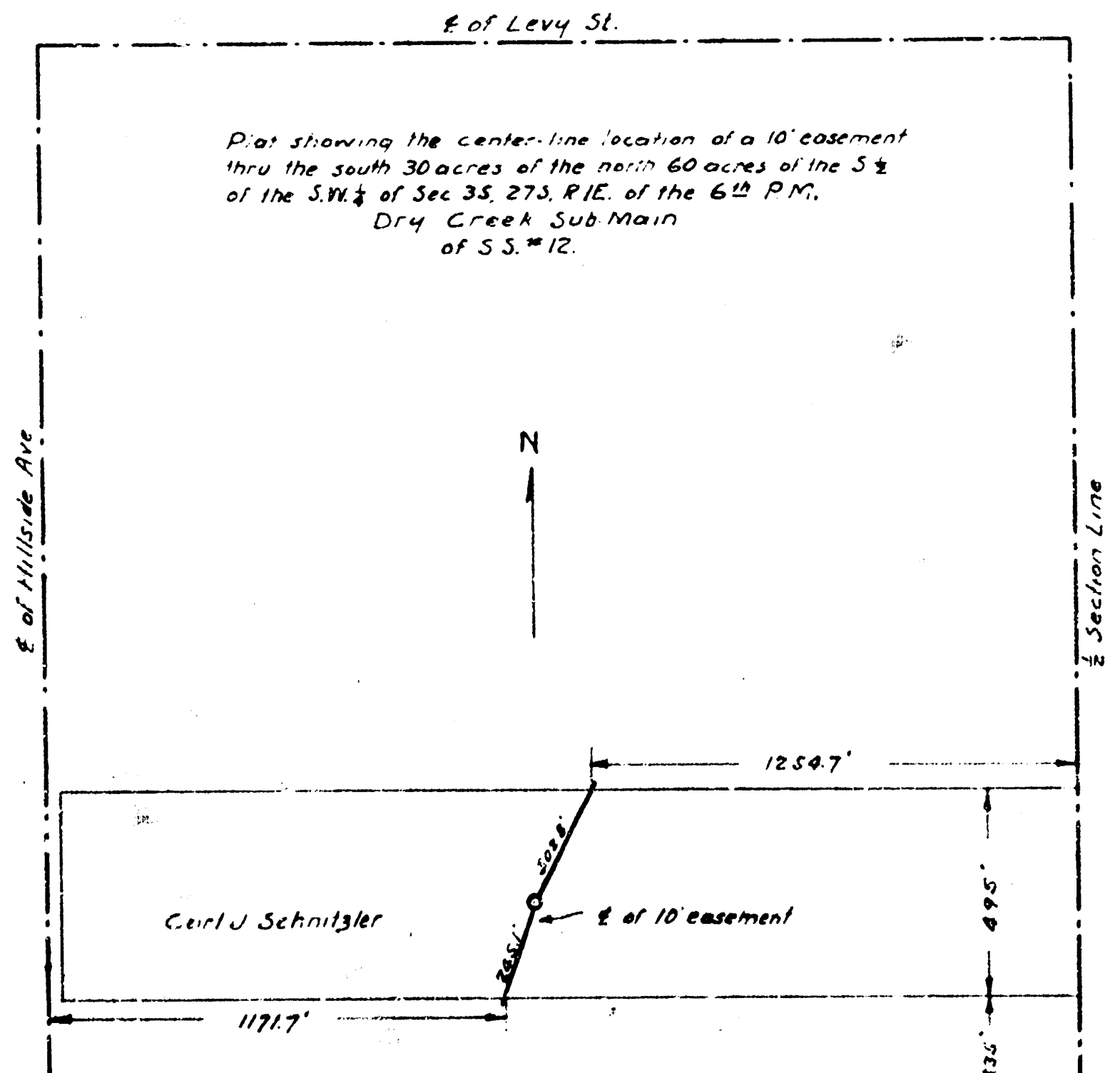
℄ of Levy St.
Plat showing the center-line location of a 10' easement
thru the south 30 acres of the north 60 acres of the S½
of the S.W.¼ of Sec 35, 27S, R1E. of the 6th P.M.
Dry Creek Sub-Main
of S.S. #12.
N
℄ of Hillside Ave
½ Section Line
1254.7'
508'
Carl J Schnitzler
℄ of 10' easement
495'
285'
1171.7'

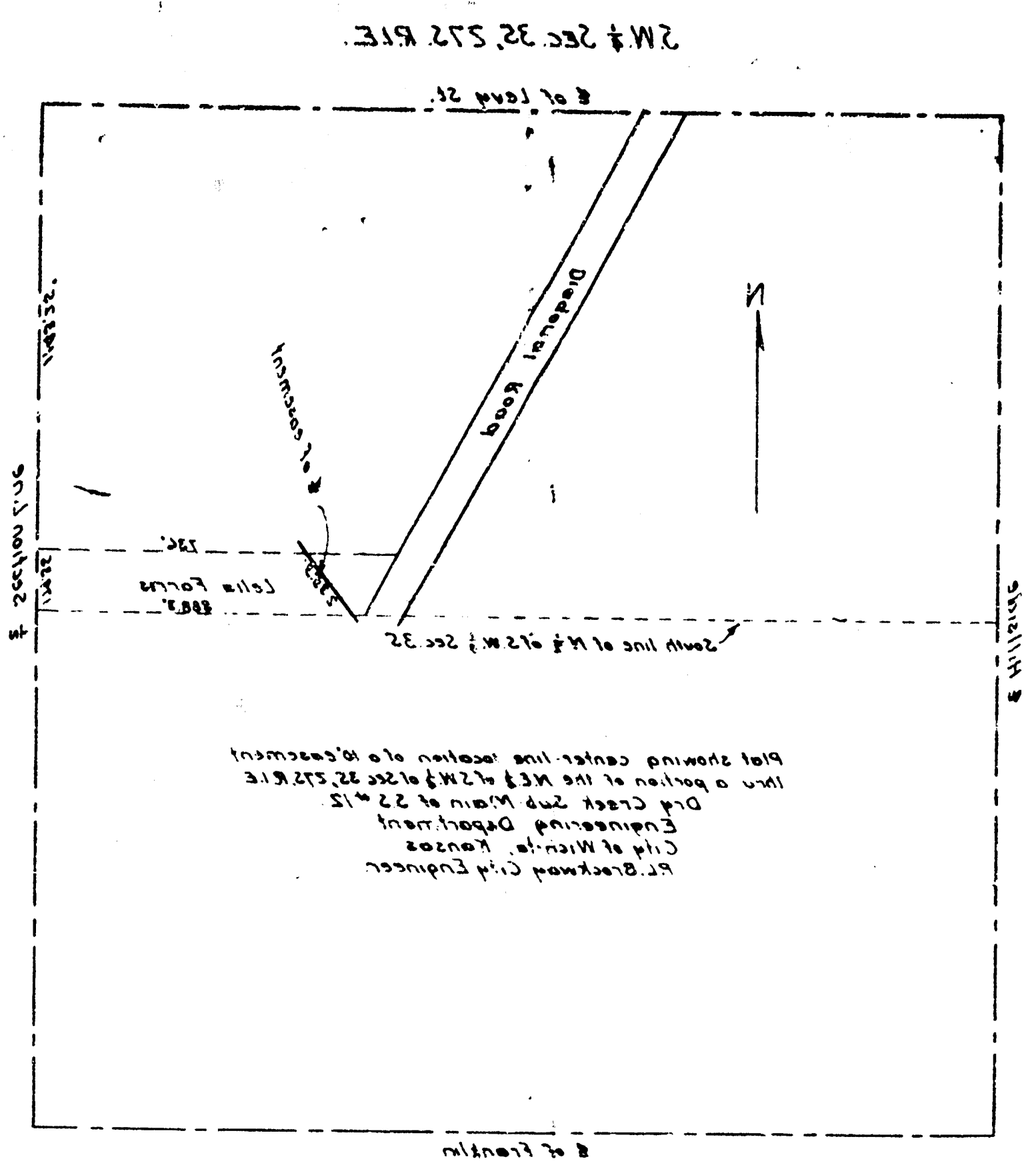

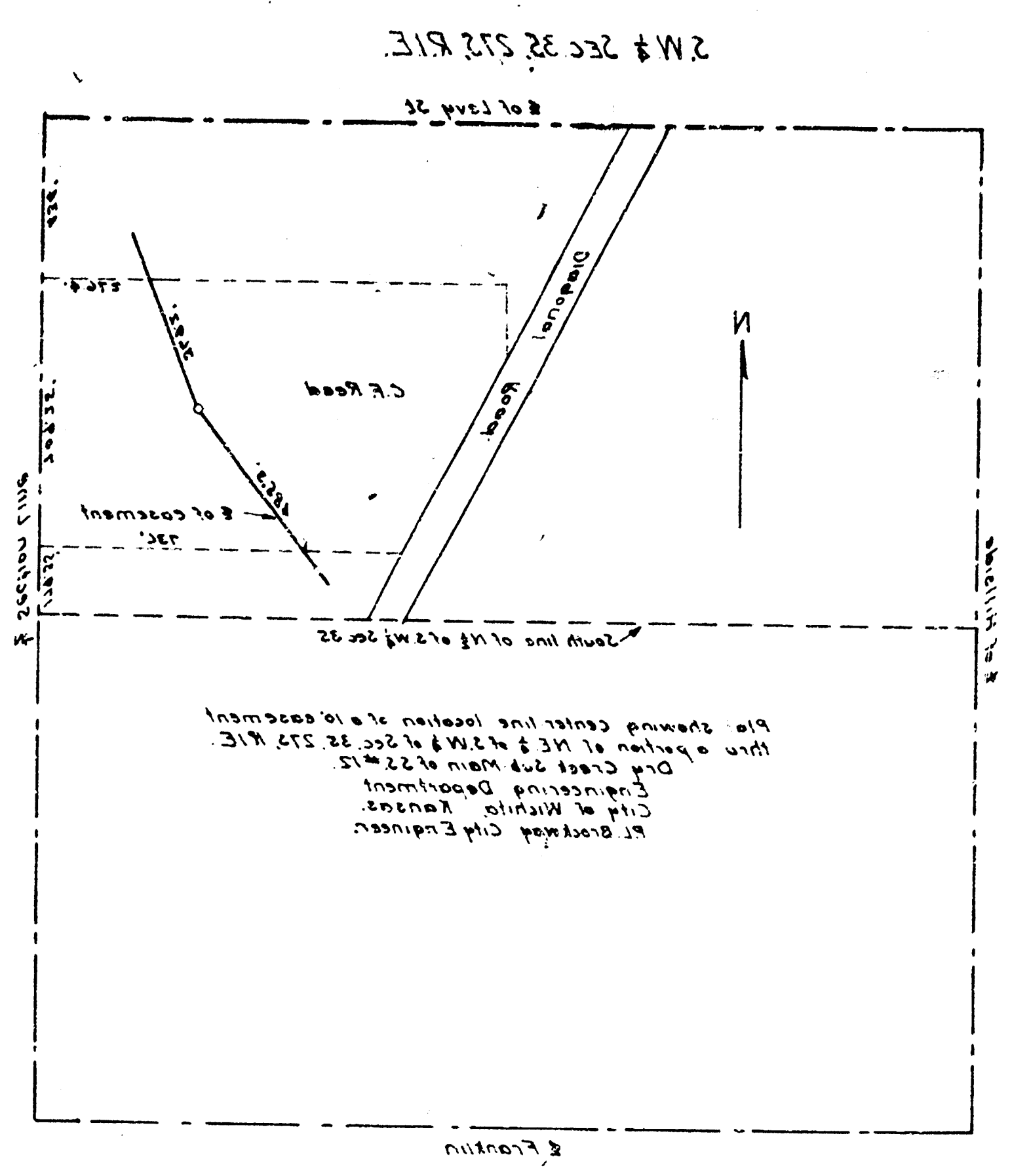

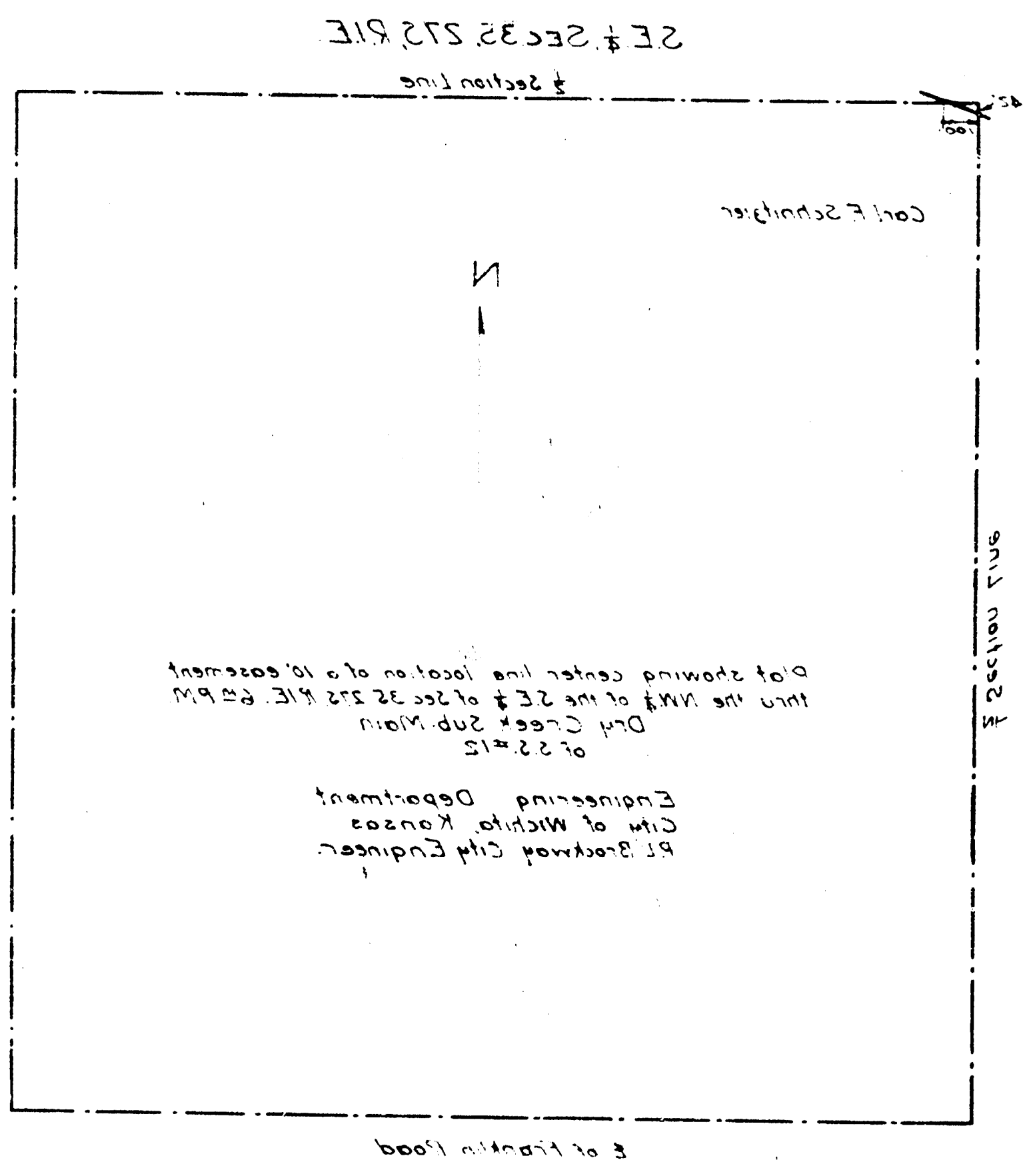

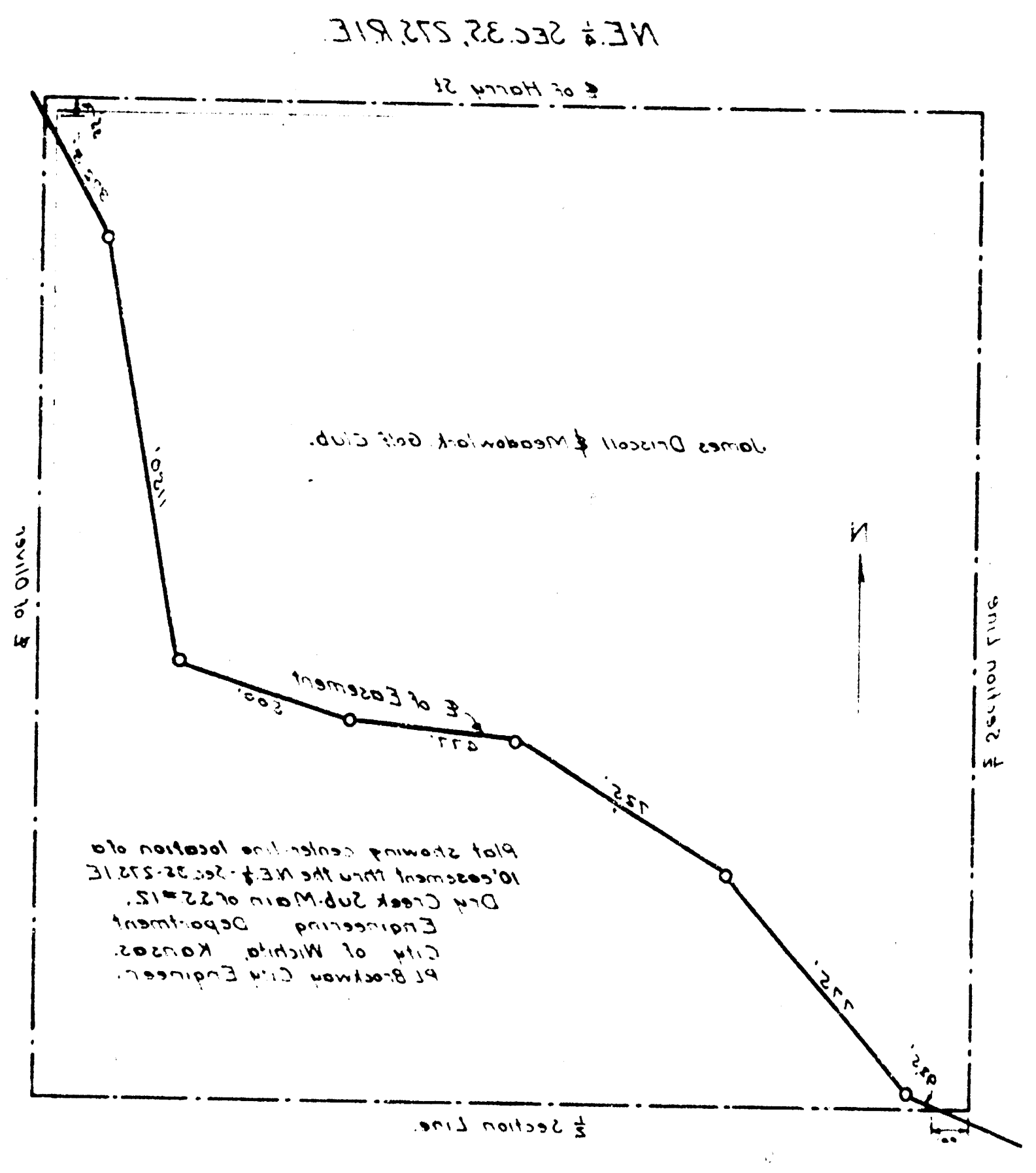

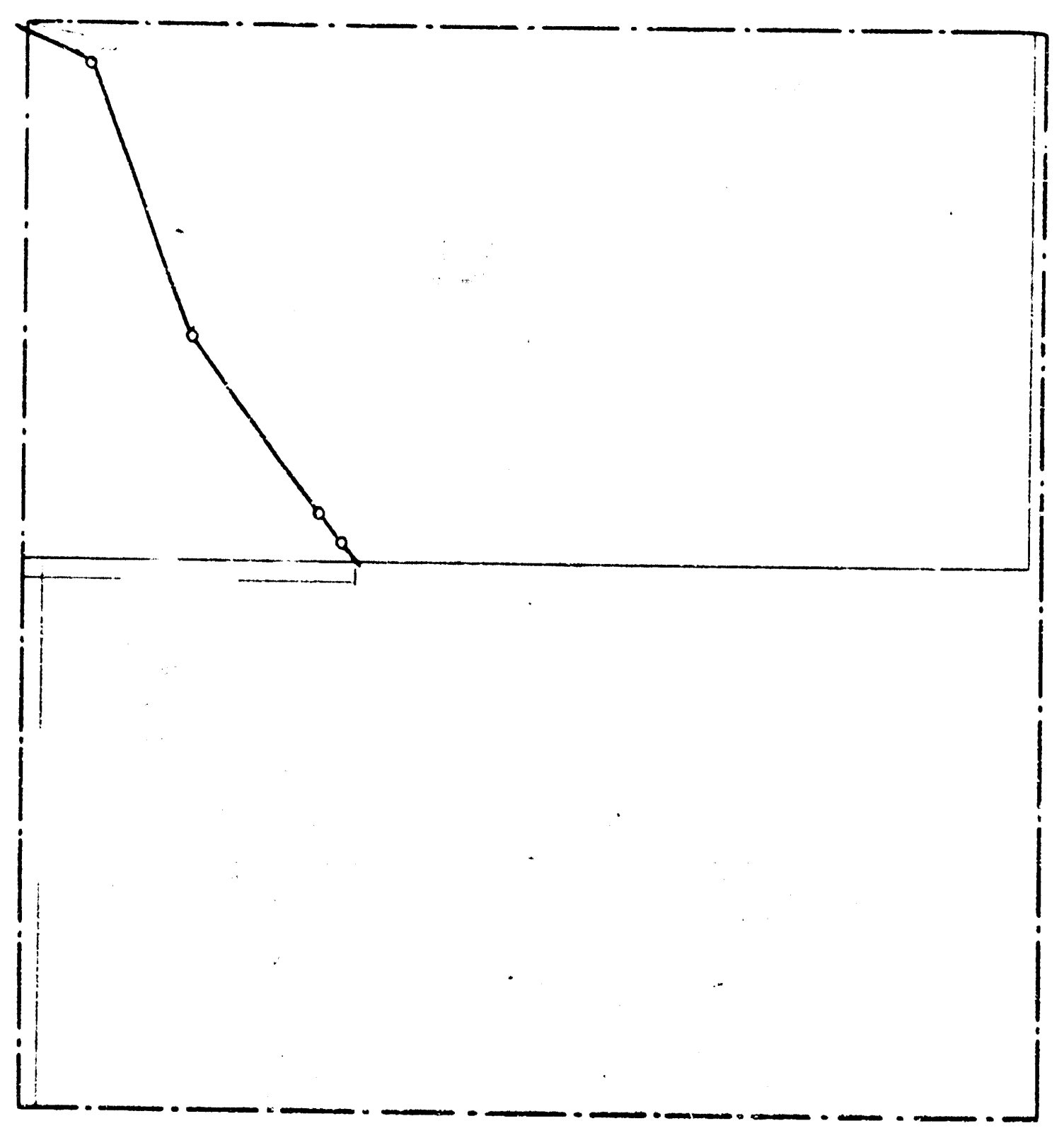

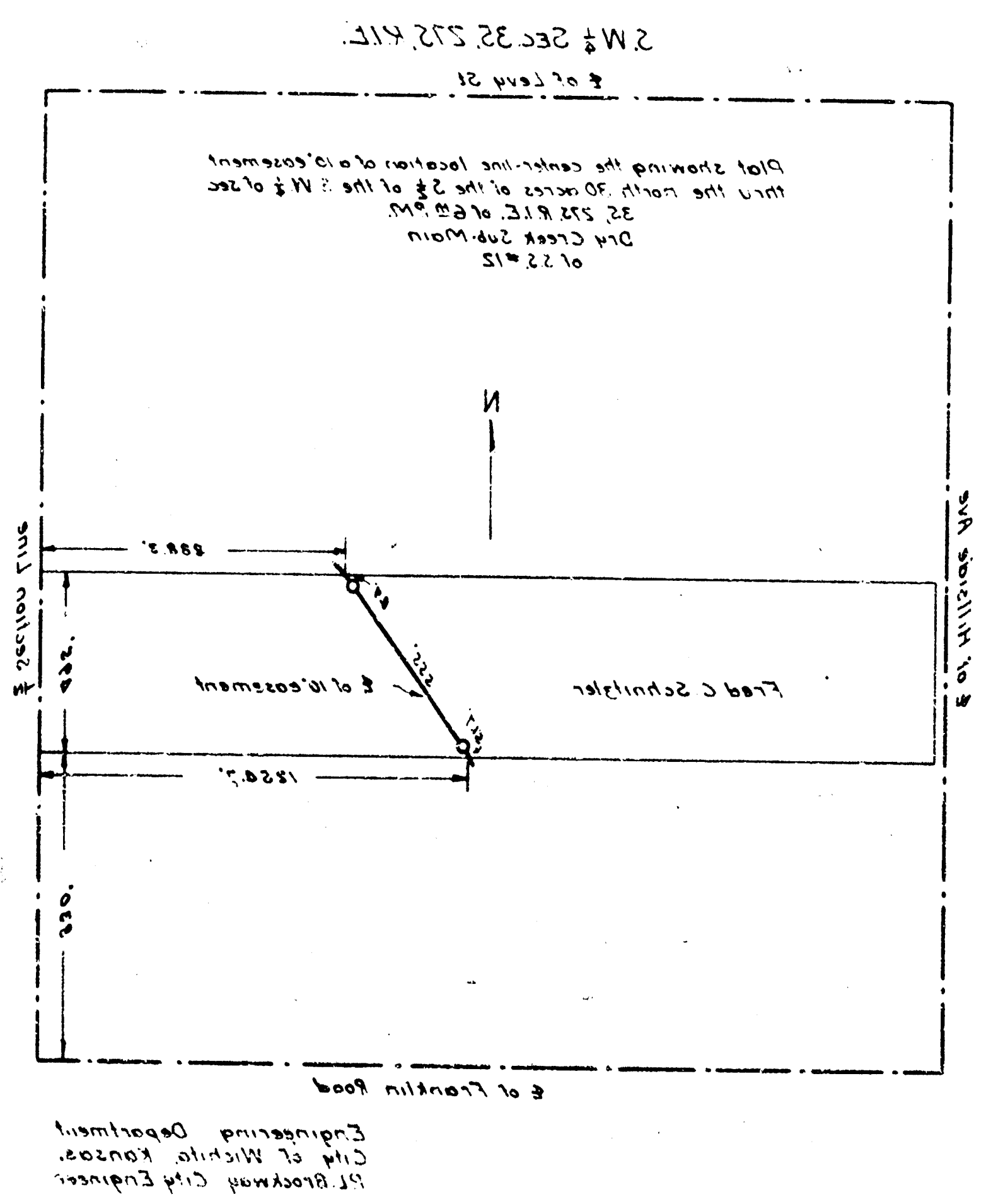

SHEET #2 4SHEETS

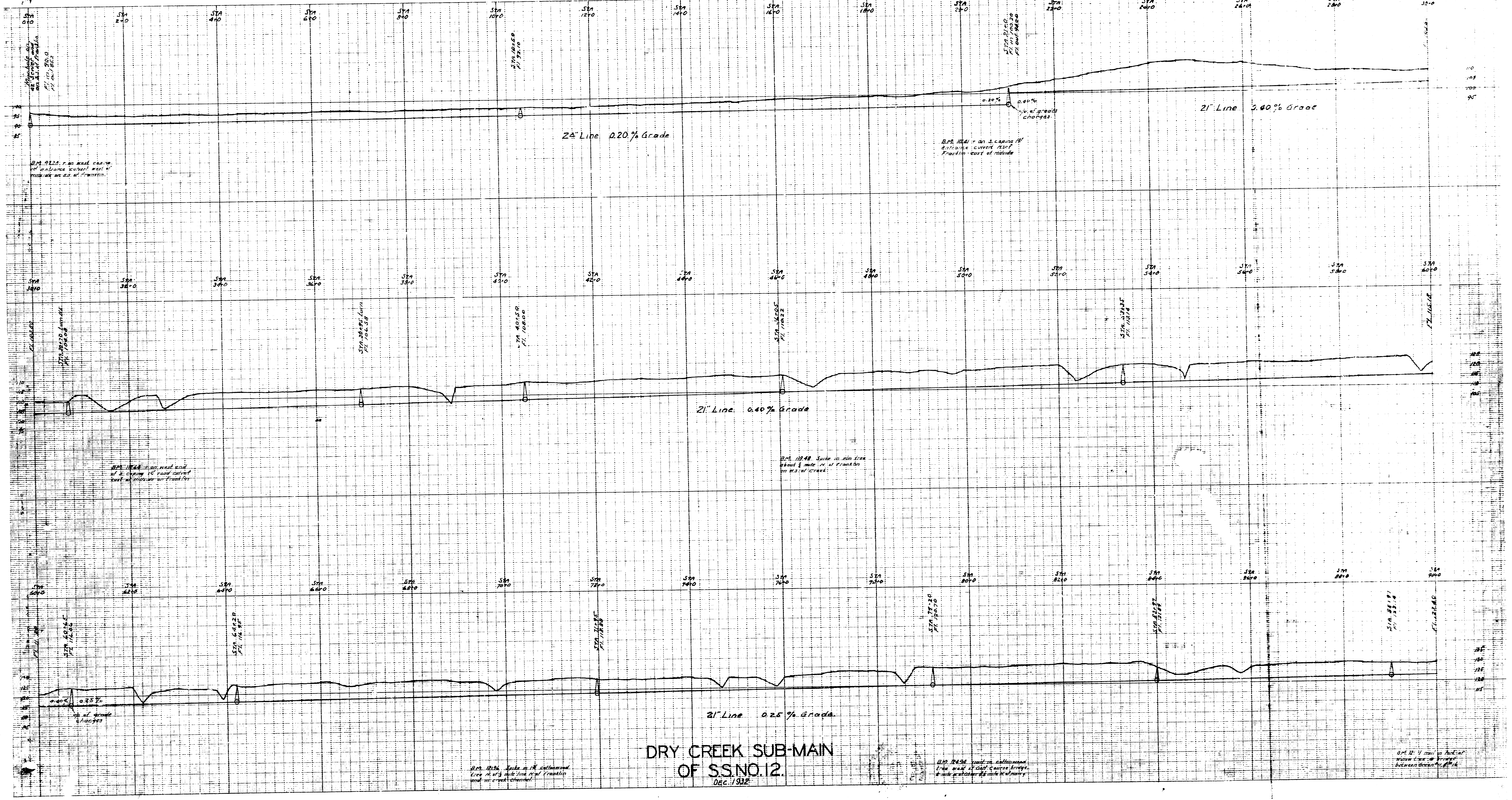
STA 0+0
STA 2+0
STA 4+0
STA 6+0
STA 8+0
STA 10+0
STA 12+0
STA 14+0
STA 16+0
STA 18+0
STA 20+0
STA 22+0
STA 24+0
STA 26+0
STA 28+0
STA 30+0
Manhole on 48" Sewer and on S.S. of Franklin
Fl. in. 90.0
Fl. out 85.2
STA 10+60
Fl. 92.10
STA 21+0
Fl. in 100.20
Fl. out 94.20
0.20%
0.40%
c/o of grade changes
24" Line 0.20% Grade
21" Line 0.40% Grade
B.M. 93.28 on west coping of entrance culvert west of outside on S.S. of Franklin.
B.M. 101.41 on S. coping of entrance culvert N. of Franklin east of outside
100
95
90
85
110
105
100
95
STA 30+0
STA 32+0
STA 34+0
STA 36+0
STA 38+0
STA 40+0
STA 42+0
STA 44+0
STA 46+0
STA 48+0
STA 50+0
STA 52+0
STA 54+0
STA 56+0
STA 58+0
STA 60+0
Fl. 103.80
STA 30+70 Junc.
Fl. 104.08
STA 38+95 Junc.
Fl. 106.58
STA 40+50
Fl. 108.00
STA 46+05
Fl. 110.22
STA 53+35
Fl. 113.14
Fl. 115.18
21" Line 0.40% Grade
B.M. 117.64 on west end of S. coping of road culvert east of outside on Franklin
B.M. 119.48 Spike in elm tree about ¼ mile N. of Franklin on W.S. of Creek.
125
120
115
110
105
STA 60+0
STA 62+0
STA 64+0
STA 66+0
STA 68+0
STA 70+0
STA 72+0
STA 74+0
STA 76+0
STA 78+0
STA 80+0
STA 82+0
STA 84+0
STA 86+0
STA 88+0
STA 90+0
Fl. 115.18
STA 60+65
Fl. 116.06
STA 64+20
Fl. 116.95
STA 71+85
Fl. 118.88
STA 79+20
Fl. 120.70
STA 83+37
Fl. 121.84
STA 88+97
Fl. 123.14
Fl. 123.40
0.40%
0.25%
c/o of grade changes
21" Line 0.25% Grade
B.M. 121.96 Spike in 1st cottonwood tree N. of ½ mile line N. of Franklin and in creek channel.
B.M. 124.94 nail in cottonwood tree west of Golf Course bridge
B.M. 127.41 nail in fork of willow tree @ bridge between Green 11 & 14
135
130
125
120
115

DRY CREEK SUB-MAIN OF S.S. NO. 12.

DEC. 1932

SHEET #3 4 SHEETS

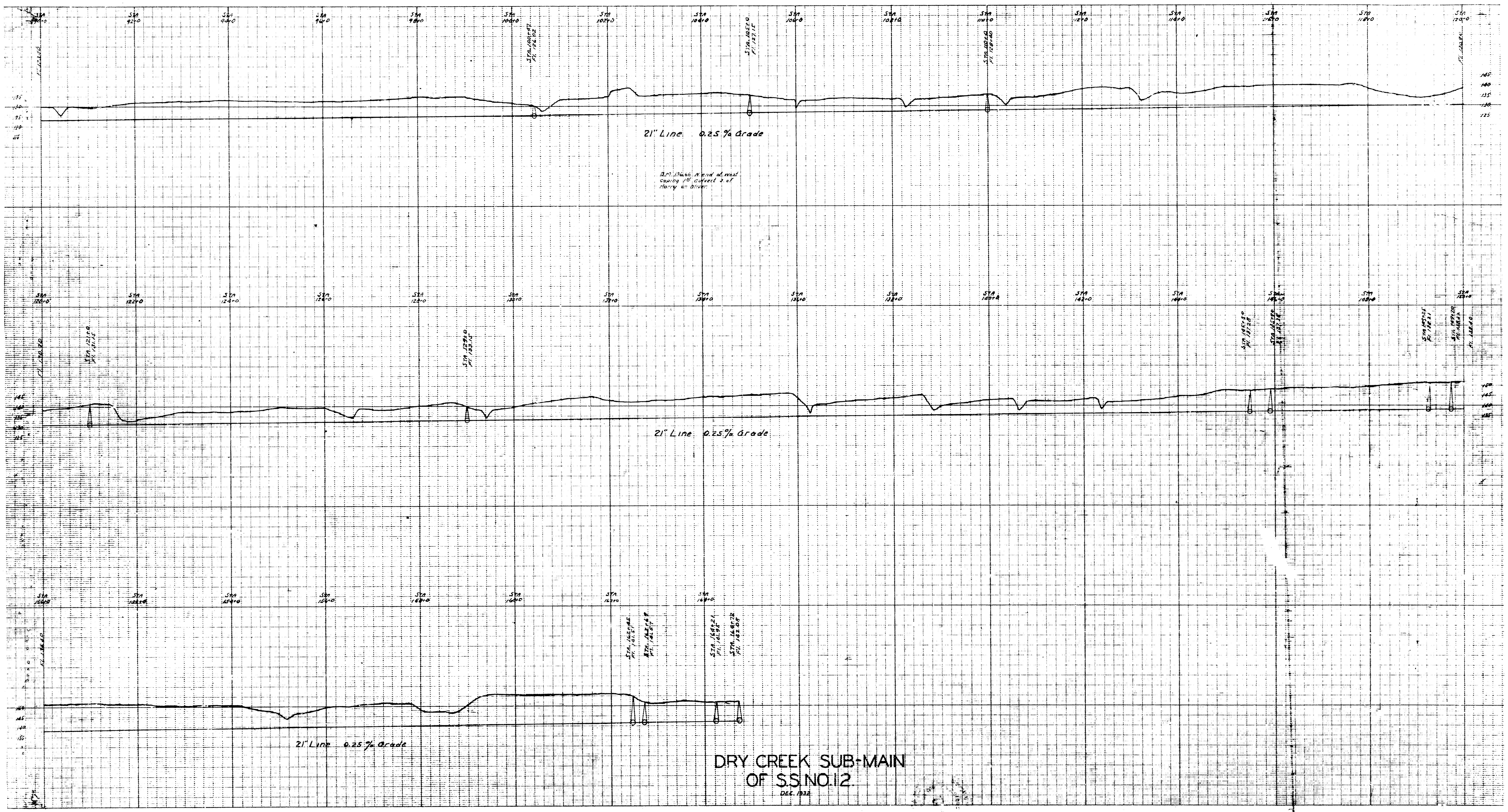
STA 90+0
STA 92+0
STA 94+0
STA 96+0
STA 98+0
STA 100+0
STA 100+47
Fl. 126.02
STA 102+0
STA 104+0
STA 105+0
Fl. 127.15
STA 106+0
STA 108+0
STA 110+0
STA 110+2.0
Fl. 128.40
STA 112+0
STA 114+0
STA 116+0
STA 118+0
STA 120+0
Fl. 130.20
Fl. 123.40
145
140
135
130
125
21" Line 0.25 % Grade
B.M. 136.66 N. end of west coping 1st culvert S. of Harry ar Driver.
STA 120+0
Fl. 130.20
STA 121+0
Fl. 131.15
STA 122+0
STA 124+0
STA 126+0
STA 128+0
STA 129+0
Fl. 133.15
STA 130+0
STA 132+0
STA 134+0
STA 136+0
STA 138+0
STA 140+0
STA 142+0
STA 144+0
STA 145+5.0
Fl. 137.28
STA 146+0
STA 148+0
STA 150+0
Fl. 138.40
150
145
140
135
130
125
21" Line 0.25 % Grade
STA 150+0
Fl. 138.40
STA 152+0
STA 154+0
STA 156+0
STA 158+0
STA 160+0
STA 162+0
STA 162+45
Fl. 141.51
STA 164+0
STA 164+21
Fl. 141.95
STA 164+72
Fl. 142.08
150
145
140
21" Line 0.25 % Grade

DRY CREEK SUB-MAIN
OF S.S. NO. 12.

DEC. 1932

SHEET #4 4 SHEETS.

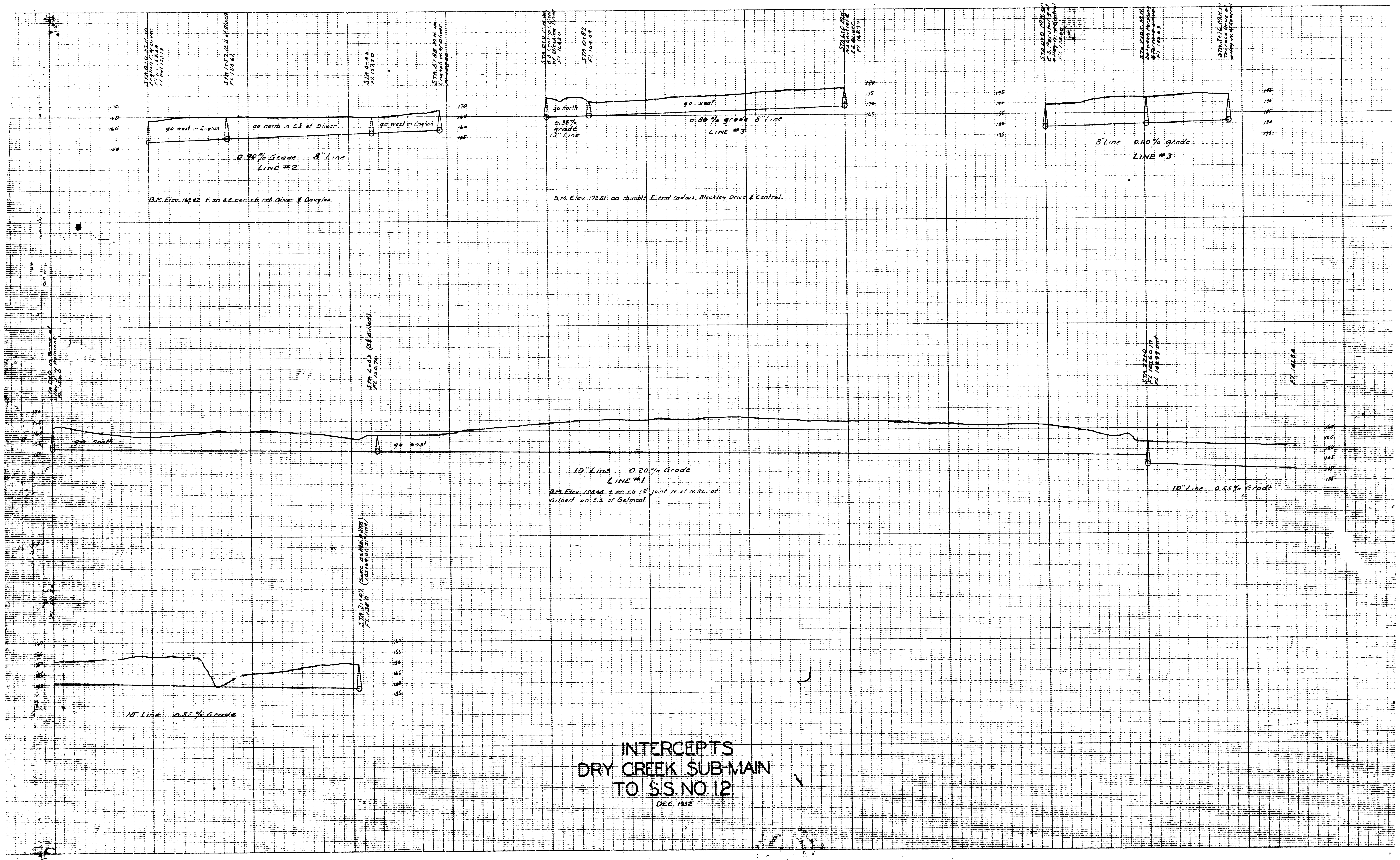
STA. 0+0.0 M.H. 10 English E. of Oliver Fl. in 153.20 Fl. out 153.13
STA. 1+57 (C.L. of Oliver) Fl. 154.62
STA. 4+45 Fl. 157.20
STA. 5+88 M.H. on English W. of Oliver
go west in English
go north in E½ of Oliver
go west in English
0.90% Grade 8" Line
LINE #2
B.M. Elev. 167.42 on s.e. cor. cb. ret. Oliver & Douglas
STA. 0+0.0 M.H. on S.S. Central Ave. W. Bleckley Drive Fl. 164.20
STA. 0+82 Fl. 164.49
go north
0.35% grade 15" Line
go west
0.80% grade 8" Line
LINE #3
STA. 6+10 M.H. N.S. Central & E.S. Oliver Fl. 168.90
B.M. Elev. 172.51 on thimble E. end radius, Bleckley Drive & Central.
STA. 0+0.0 M.H. on E.S. Pershing at alley N. of Central Fl. 178.80
STA. 2+05 M.H. between Pershing & Dunbar Fl. 180.03
STA. 7+74 M.H. Terrace Drive at alley N. of Central
8" Line 0.60% grade
LINE #3
STA. 0+0.0 in Drive at alley E. of Belmont Fl. 152.5
STA. 4+52 (S.S. Gilbert) Fl. 150.70
go south
go east
10" Line 0.20% Grade
LINE #1
B.M. Elev. 158.65 on cb 1½' joint N. of N.RL. of Gilbert on E.S. of Belmont
STA. 22+20 Fl. 147.60 in Fl. 183.99 out
Fl. 141.84
10" Line 0.55% Grade
STA. 31+07 (Same as M.H. @ STA. 145+45 on 21" line) Fl. 138.0
15" Line 0.55% Grade

INTERCEPTS
DRY CREEK SUB-MAIN
TO S.S. NO. 12.

DEC. 1932