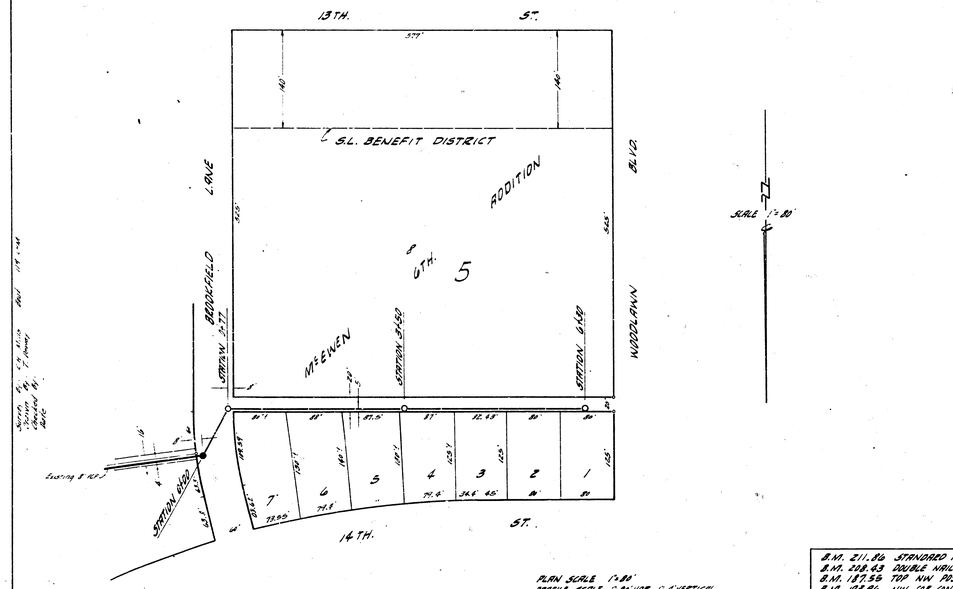
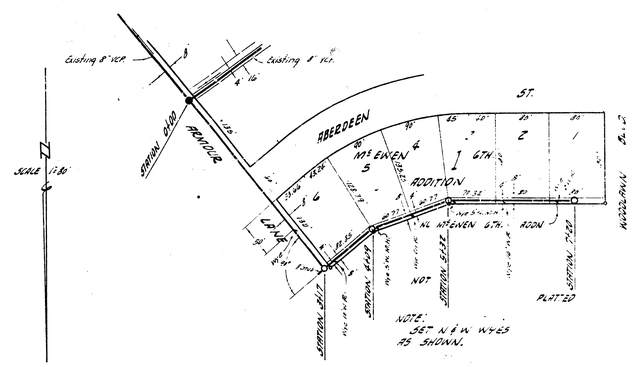
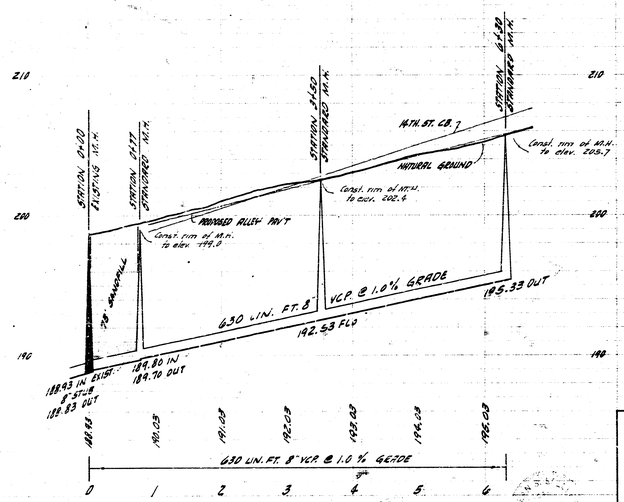




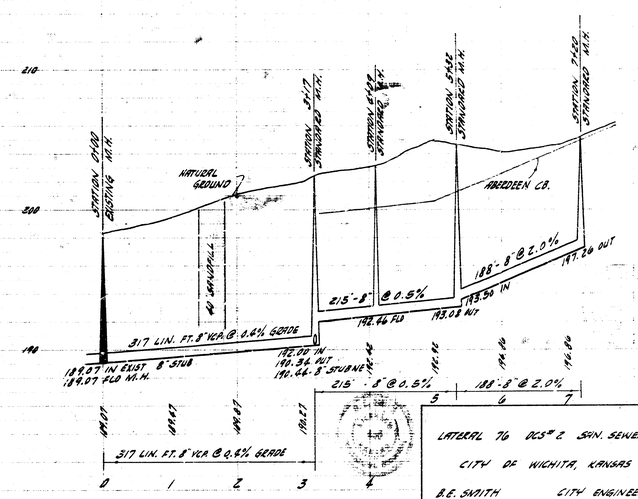
B.M. 211.86 STANDARD NE 17TH & WOODLAWN.
B.M. 208.63 DOUBLE NAIL ES TELE POLE ES WOODLAWN, SS ABERDEEN.
B.M. 187.55 TOP NW POST BOL ON 13TH, E. OF AVENUE.
B.M. 193.96 NW COR CONC. FT. W. END MO. 1960 SE STEET ADED & 13TH.

PLAN SCALE 1"=80'
PROFILE SCALE 1"=80' HOR, 1"=6' VERTICAL.



LATERAL 72 DCS" SAN. SEWER 12
CITY OF WICHITA, KANSAS
B.E. SMITH CITY ENGINEER
PROJ. NO. 629-34 DATE: Feb. 1961

PLAN SCALE 1"=80'
PROFILE SCALE 1"=80' HOR, 1"=6' VERTICAL



LATERAL 76 DCS" 2 SAN. SEWER 12
CITY OF WICHITA, KANSAS
B.E. SMITH CITY ENGINEER
PROJ. NO. 629-38 DATE. Oct. 1959