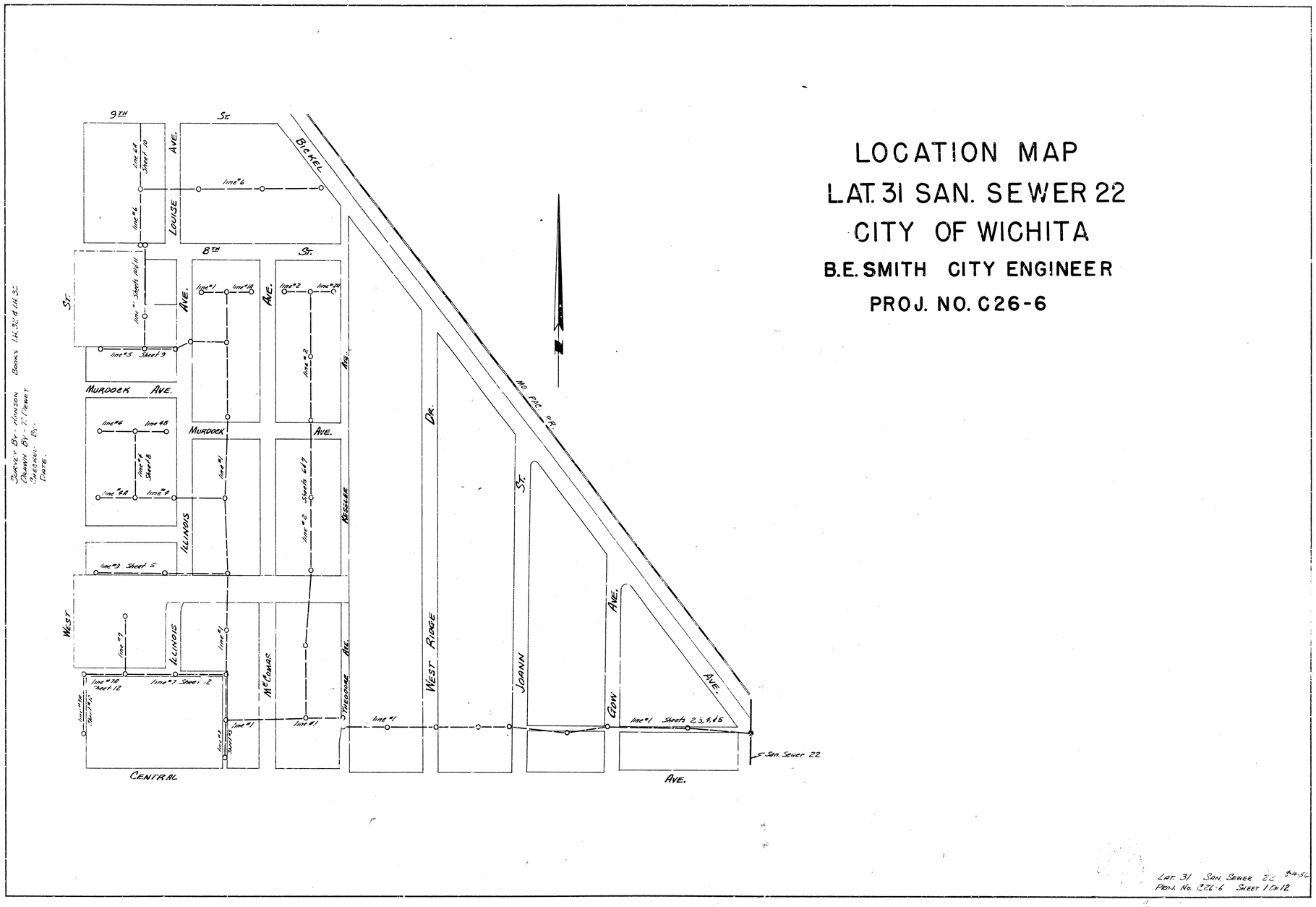

Survey By - Hinson Books 1H, 3C & 1H, 3C
Drawn By - T. Pewny
Checked By -
Date.

LOCATION MAP
LAT. 31 SAN. SEWER 22
CITY OF WICHITA
B.E. SMITH CITY ENGINEER

PROJ. NO. C26-6

LAT. 31 SAN. SEWER 22 B.H.-S.C.
PROJ. NO. C26-6 SHEET 1 OF 12

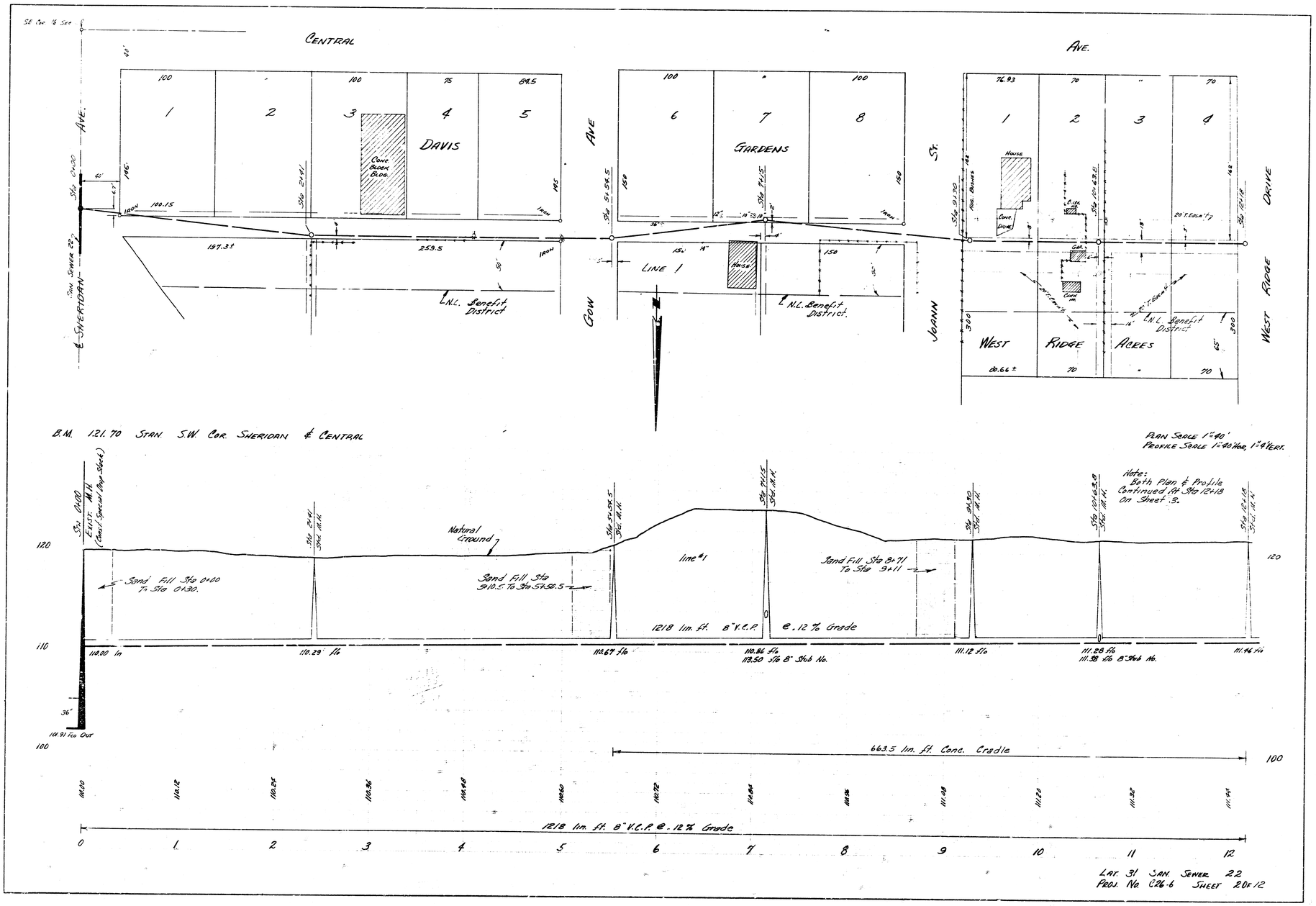
CENTRAL
AVE.
SHERIDAN
AVE.
DAVIS
GARDENS
GOW
AVE
JOANN
ST.
WEST RIDGE ACRES
WEST RIDGE
DRIVE
N.L. Benefit District
LINE 1
House
Conc. Block Bldg.
B.M. 121.70 STAN. S.W. COR. SHERIDAN & CENTRAL
PLAN SCALE 1"=40'
PROFILE SCALE 1"=40' HOR. 1"=8' VERT.
Note: Both Plan & Profile Continued, At Sta 12+18 On Sheet 3.
Natural Ground
line #1
Sand Fill Sta 0+00 To Sta 0+30.
Sand Fill Sta 5+10.5 To Sta 5+50.5
Sand Fill Sta 8+71 To Sta 9+11
1218 lin. ft. 8" V.C.P. @ .12% Grade
663.5 lin. ft. Conc. Cradle
1218 lin. ft. 8" V.C.P. @ .12% Grade
LAT. 31 SAN. SEWER 2.2
PROJ. No. C26-6 SHEET 2 OF 12

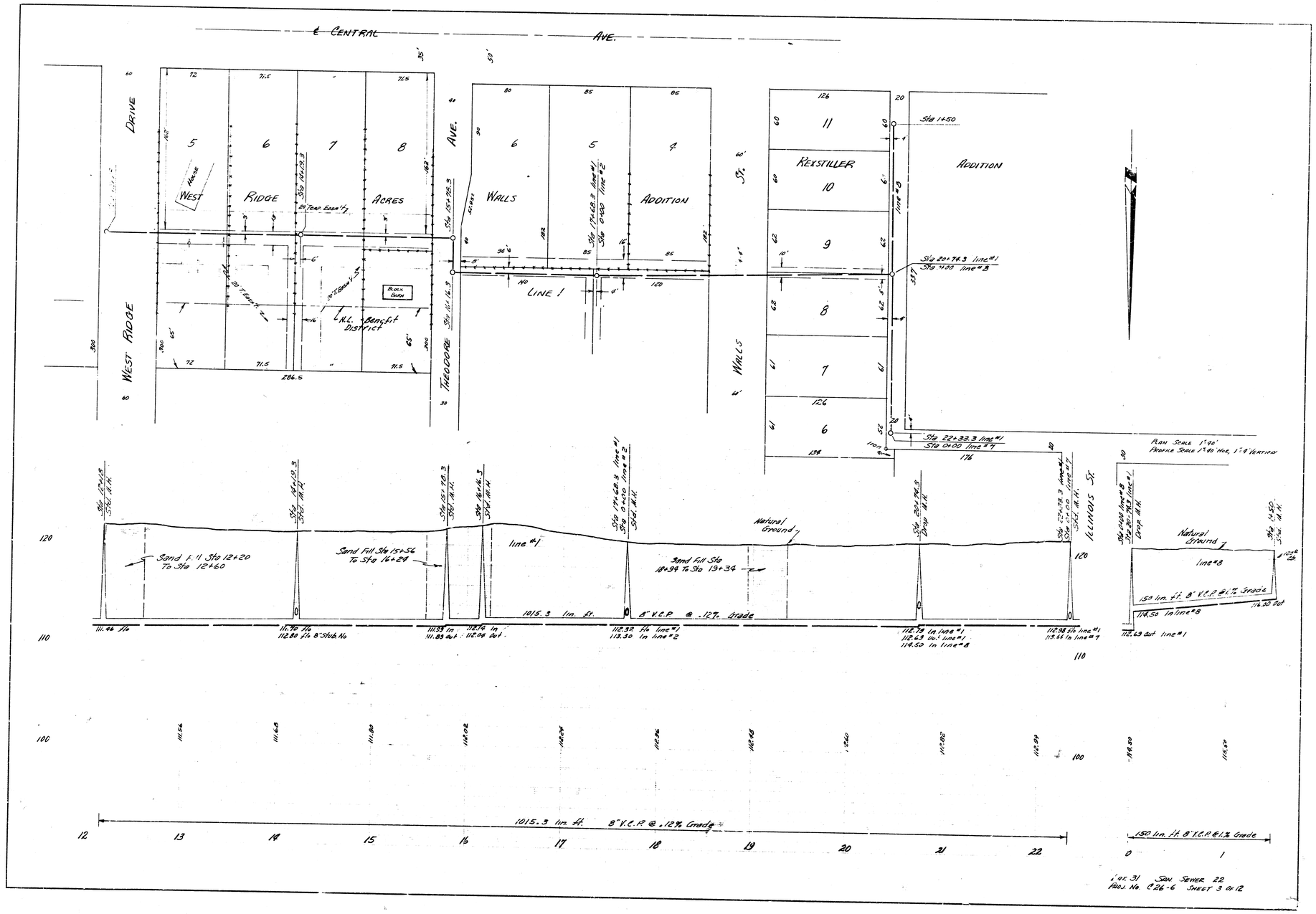

Lot 31 San Sewer 22
Proj. No. 0.26-6 Sheet 3 of 12

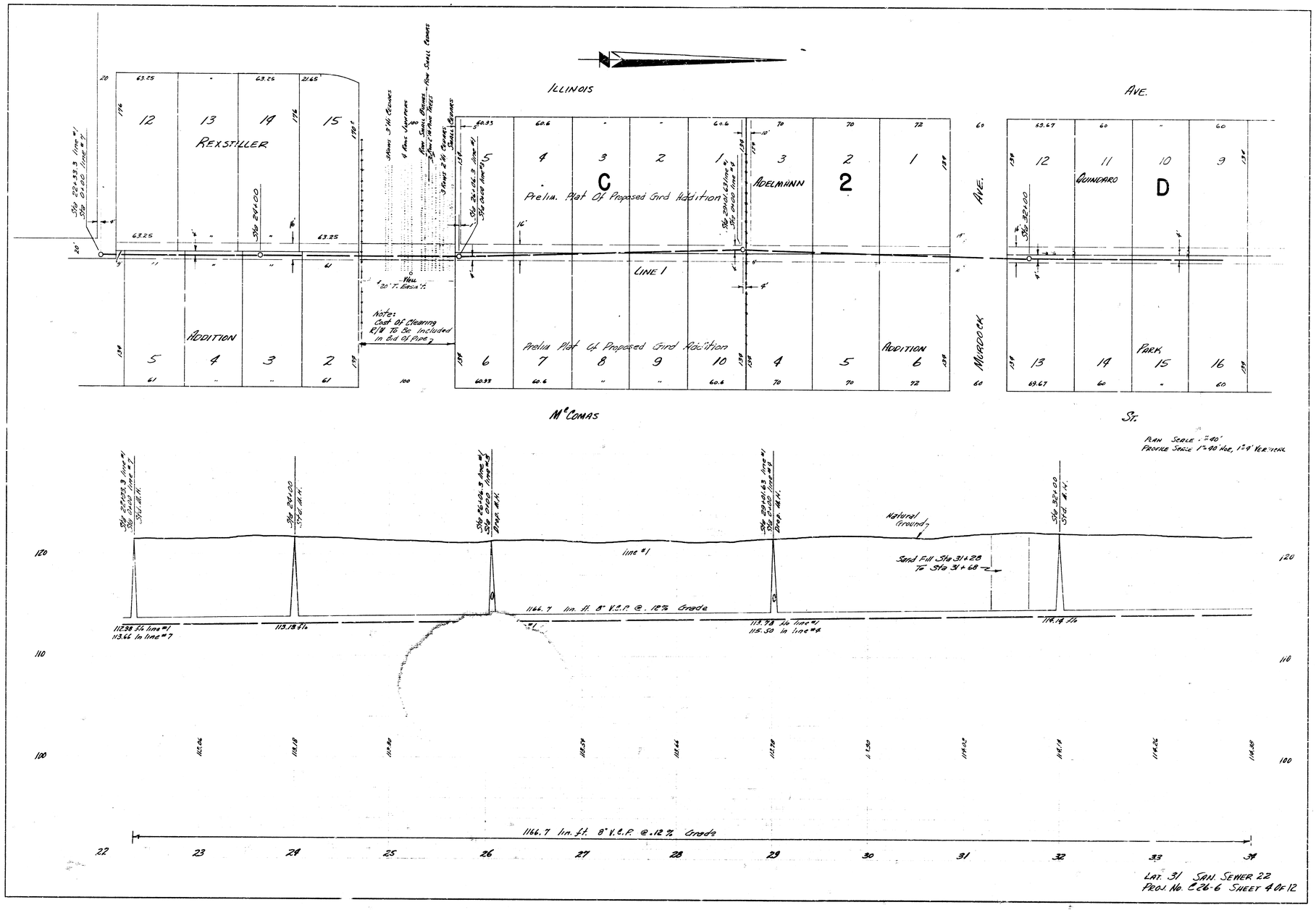
ILLINOIS
AVE.
REXSTILLER
ADDITION
Prelim. Plat Of Proposed Gird Addition
C
2
ADELMANN
LINE 1
Prelim Plat Of Proposed Gird Addition
ADDITION
MURDOCK
AVE.
QUINDARO
D
PARK
McCOMAS
ST.
Note:
Cost Of Clearing
R/W To Be Included
In Bid Of Pipe
Well
20' T. Easm't.
PLAN SCALE: 1"=40'
PROFILE SCALE 1"=40' Hor, 1"=8' Vertical
line #1
Natural Ground
Sand Fill Sta 31+28
To Sta 31+68
1166.7 lin. ft. 8" V.C.P. @ .12% Grade
1166.7 lin. ft. 8" V.C.P. @ .12% Grade
LAT. 31 SAN. SEWER 22
PROJ. No. C26-6 SHEET 4 OF 12

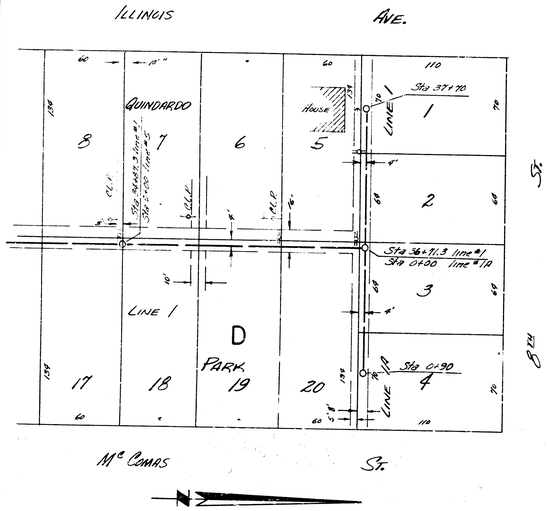

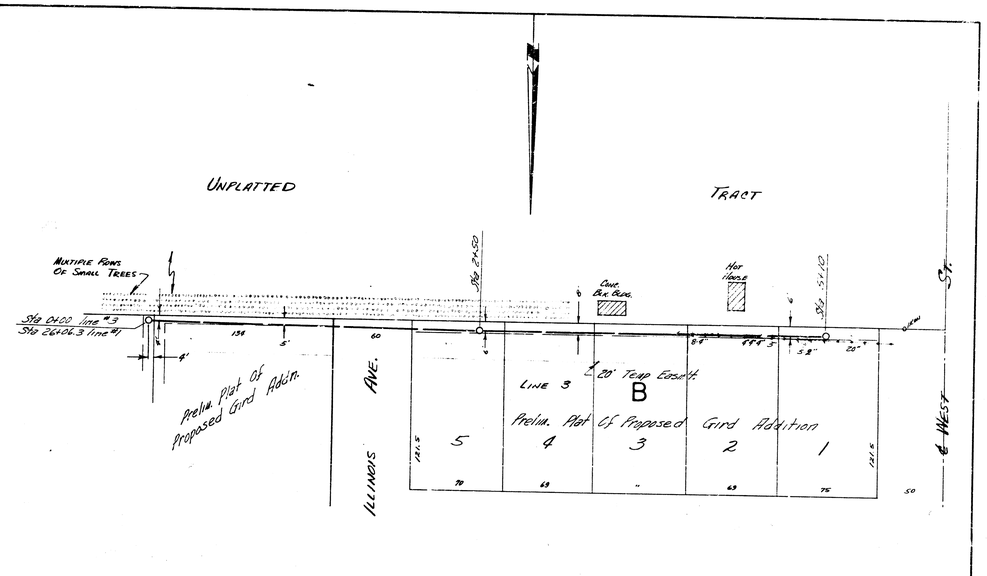

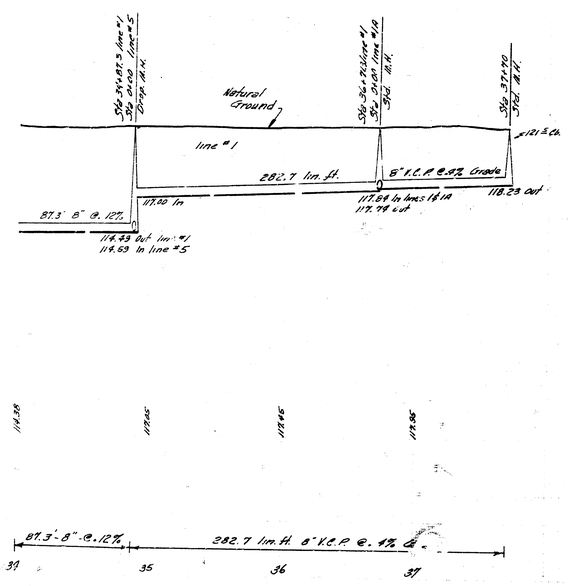

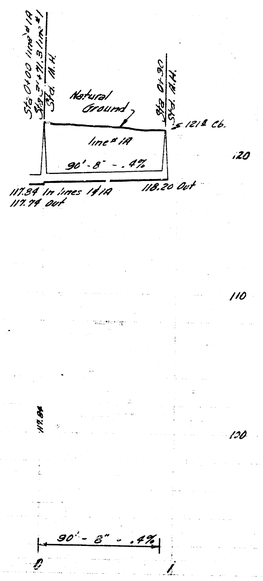

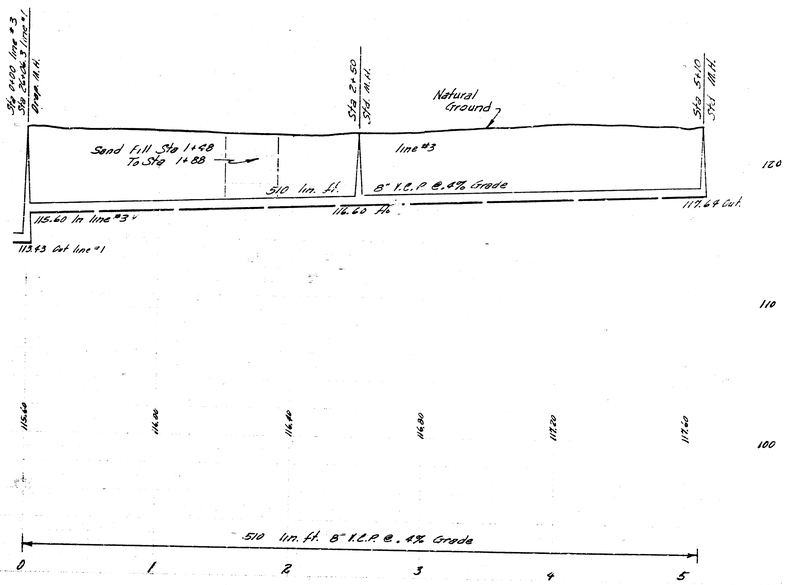

LAT. 31 SAN. SEWER 22
PROJ. No. C76-6 SHEET 5 Of 12

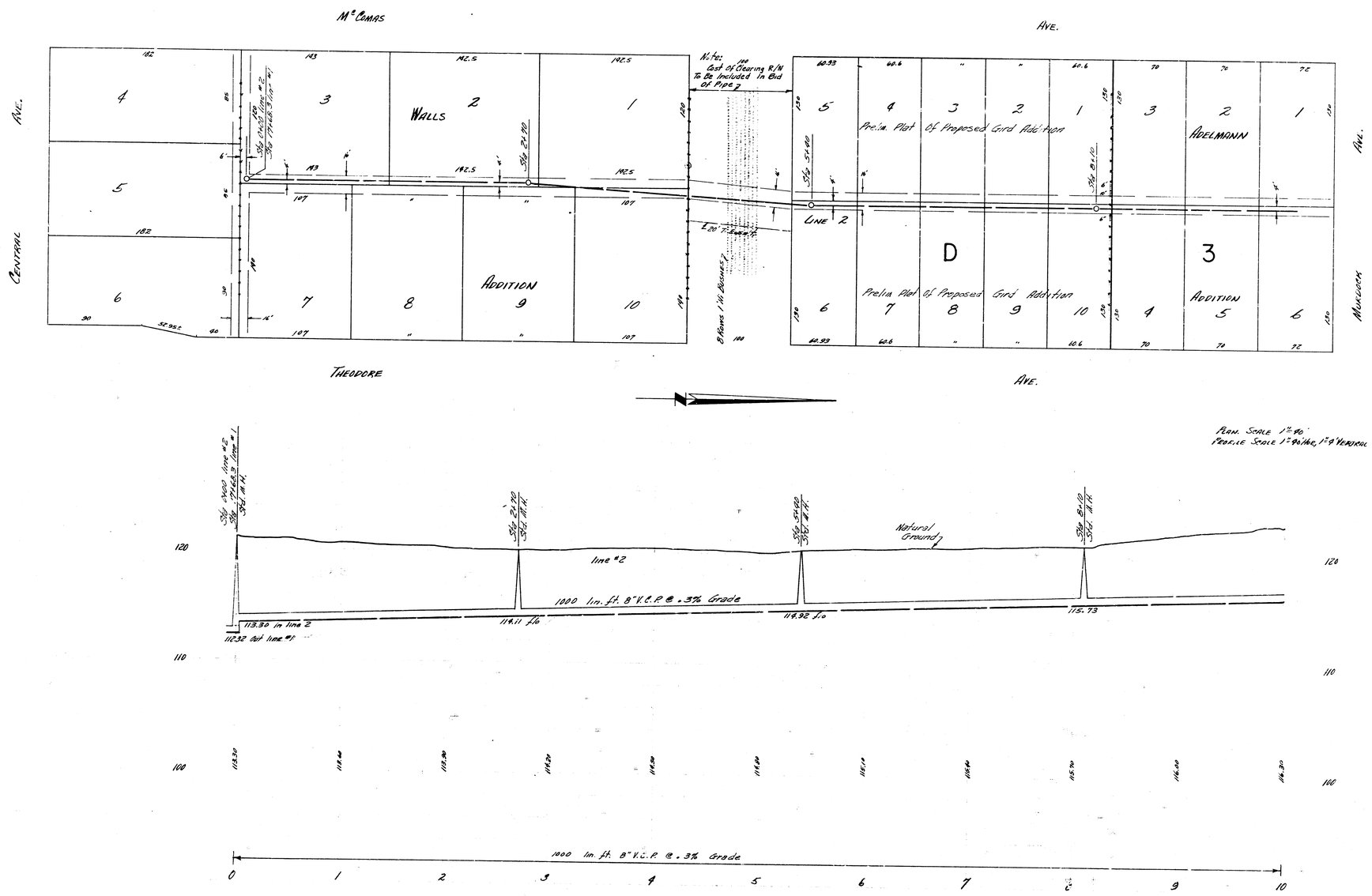

LAT. 31 SAN. SEWER 22
PROJ. No. C26-6 SHEET 6 OF 12

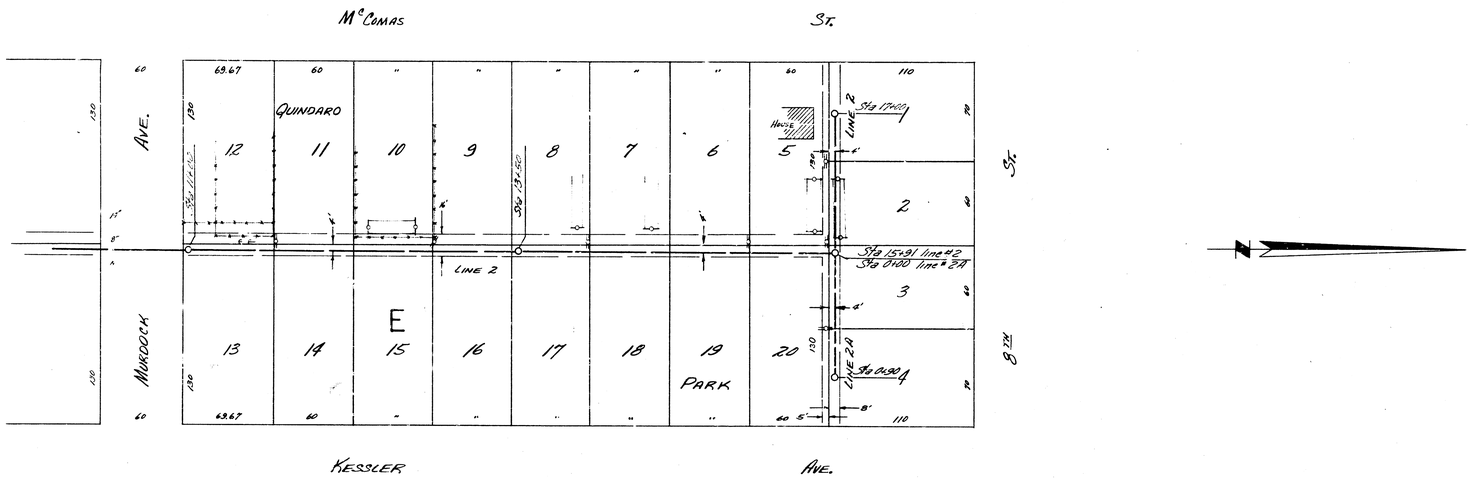

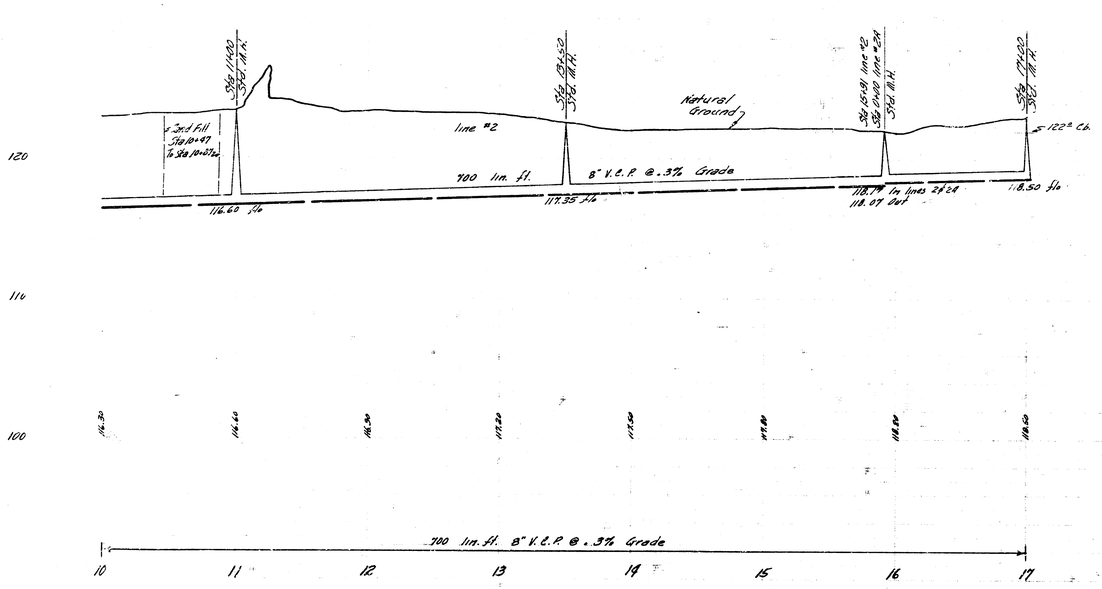

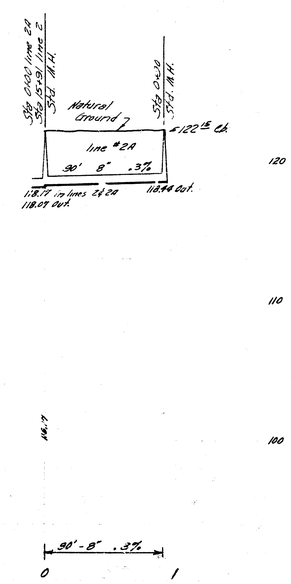

LAT. 31 San. Sewer 22
P.O.J. No. 826-6 Sheet 7 of 12

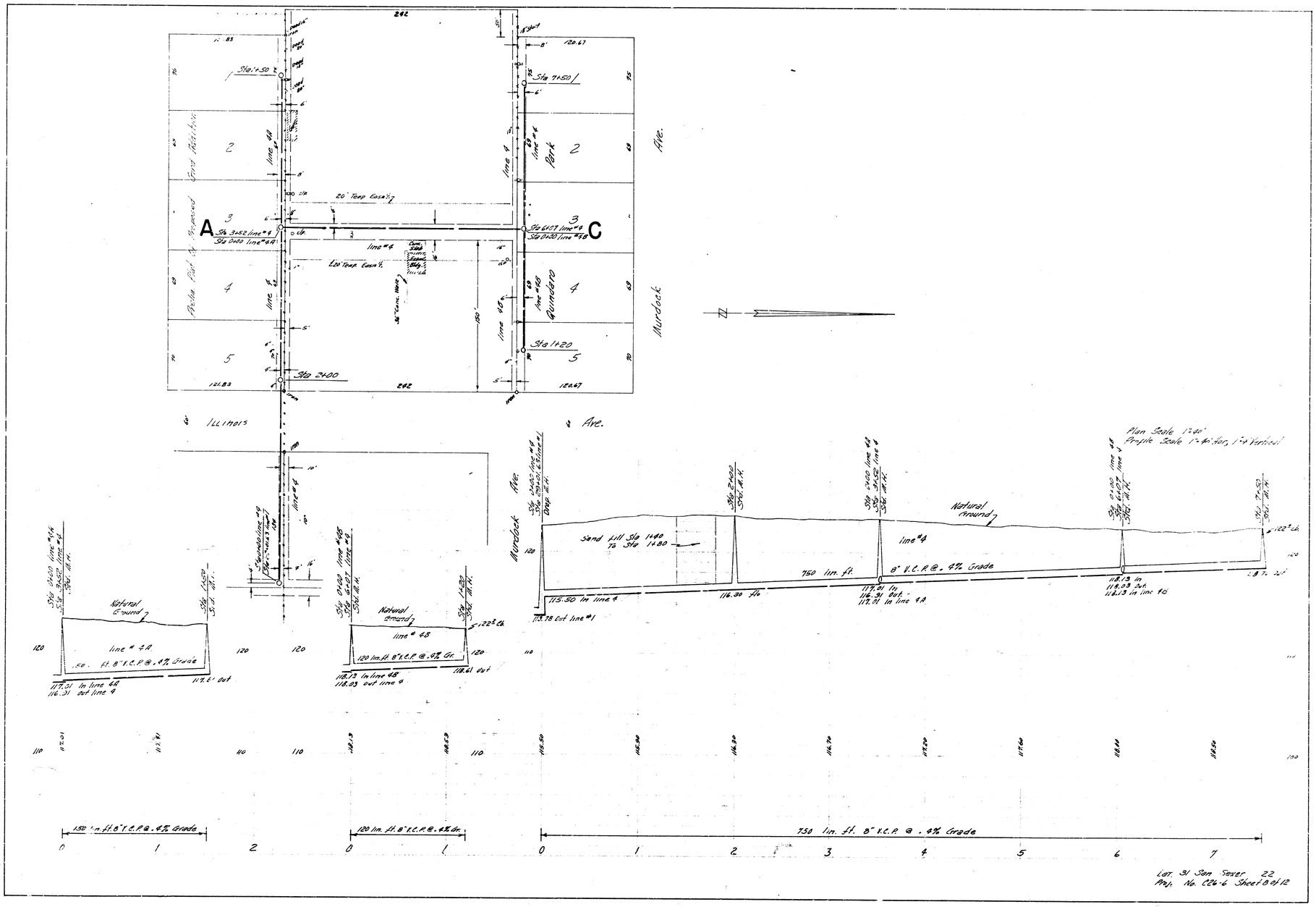
Illinois Ave.
Murdock Ave.
Sta 1+50
Sta 7+50
Sta 2+00
Sta 1+20
A
C
Sta 3+52 line #4
Sta 0+00 line #4A
Sta 6+07 line #4
Sta 0+00 line #4B
20' Temp Easm't.
Park
Quindaro
Plan Scale 1"=40'
Profile Scale 1"=40' Horizontal, 1"=4' Vertical
Natural Ground
Sand Fill Sta 1+00 To Sta 1+80
line #4
750 lin. ft. 8" V.C.P. @ .4% Grade
115.50 In line #4
116.30 Out
117.21 In 116.31 Out - 117.21 In line 4A
118.13 In 118.03 Out. 118.13 In line 4C
117.18 Out line #1
line #4A
150 lin. ft. 8" V.C.P. @ .4% Grade
117.01 In line 4A
116.31 Out line 4
117.61 Out
line #4B
120 lin. ft. 8" V.C.P. @ .4% Gr.
118.13 In line 4B
118.03 Out line 4
118.61 Out
Lot 31 San Sewer 22
Proj. No. C26-6 Sheet 8 of 12

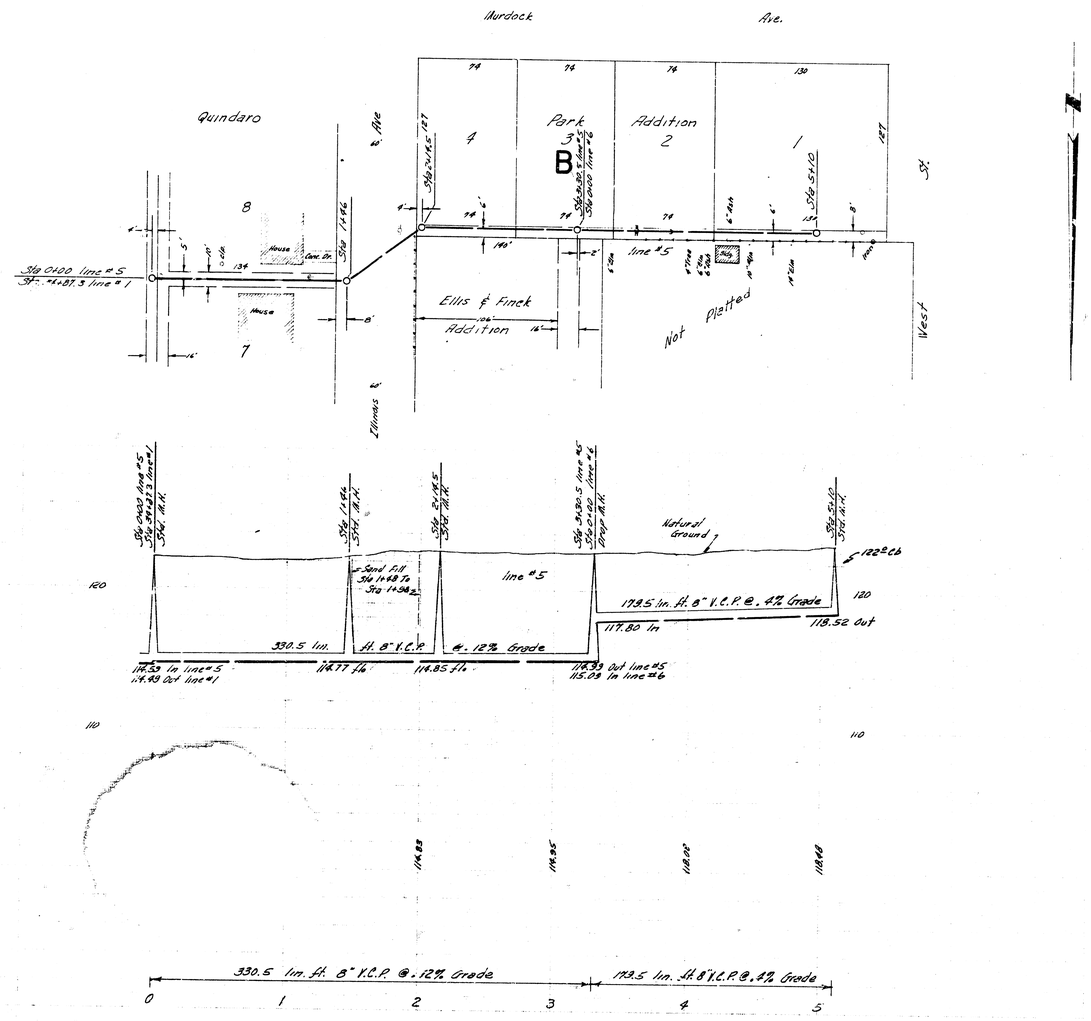

Plan Scale 1" = 40'
Profile Scale 1" = 40' Horz, 1" = 4' Vertical

Job 31 San. Sewer 22
Project No. C26-6 Sheet 9 of 12

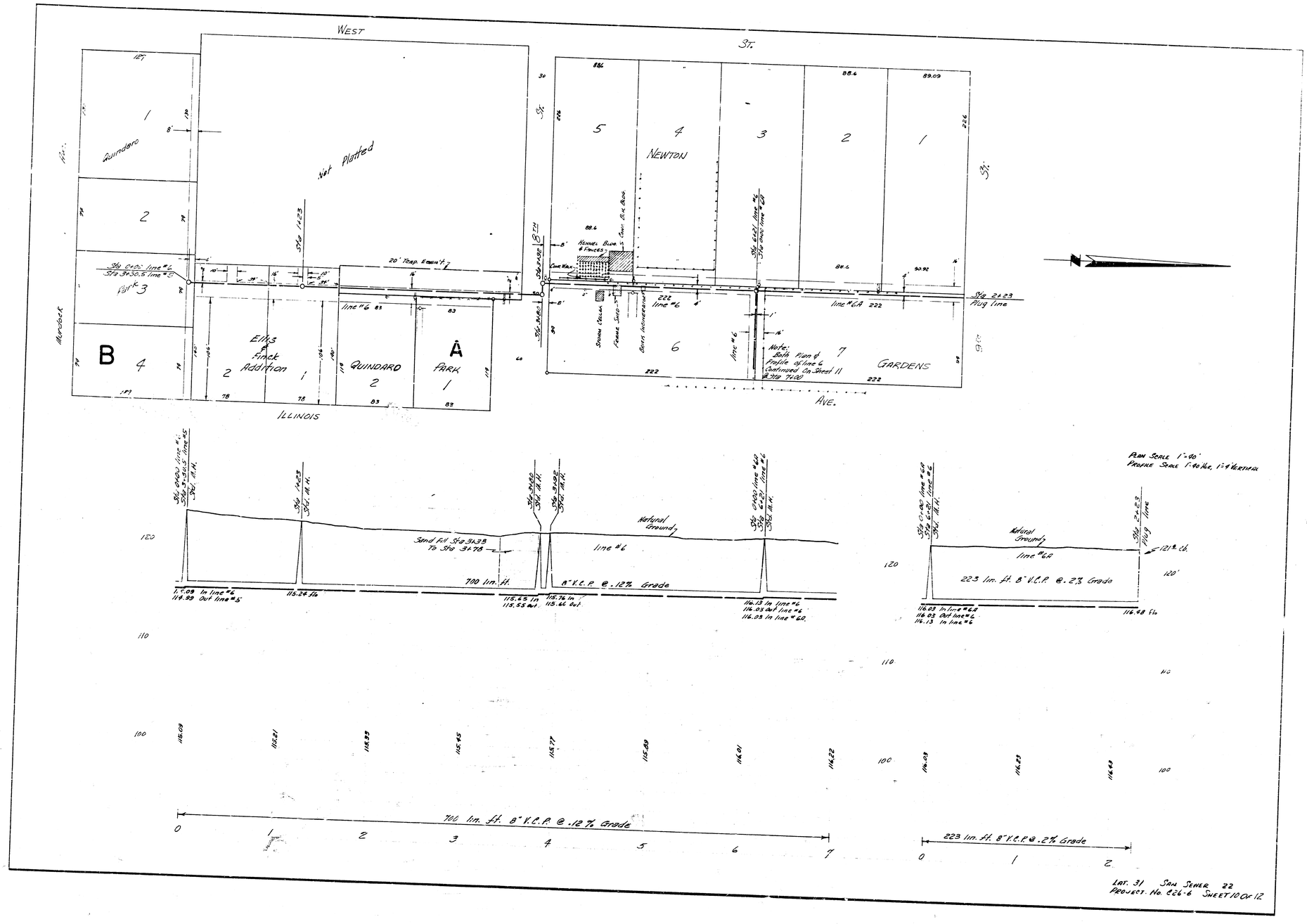
West
3rd.
Quindaro
Not Platted
Newton
Park 3
Elks & Finck Addition
Quindaro Park
Gardens
Illinois
Ave.
Note: Back Plan & Profile of line 6 Continued On Sheet 11
Natural Ground
Sand Fill Sta 3+33 To Sta 3+78
700 lin. ft. 8" V.C.P. @ .12% Grade
223 lin. ft. 8" V.C.P. @ .2% Grade
Plan Scale 1"=40'
Profile Scale 1"=40' Hor. 1"=4' Vertical
Lot. 31 San Sewer 22
Project No. 626-6 Sheet 10 Of 12

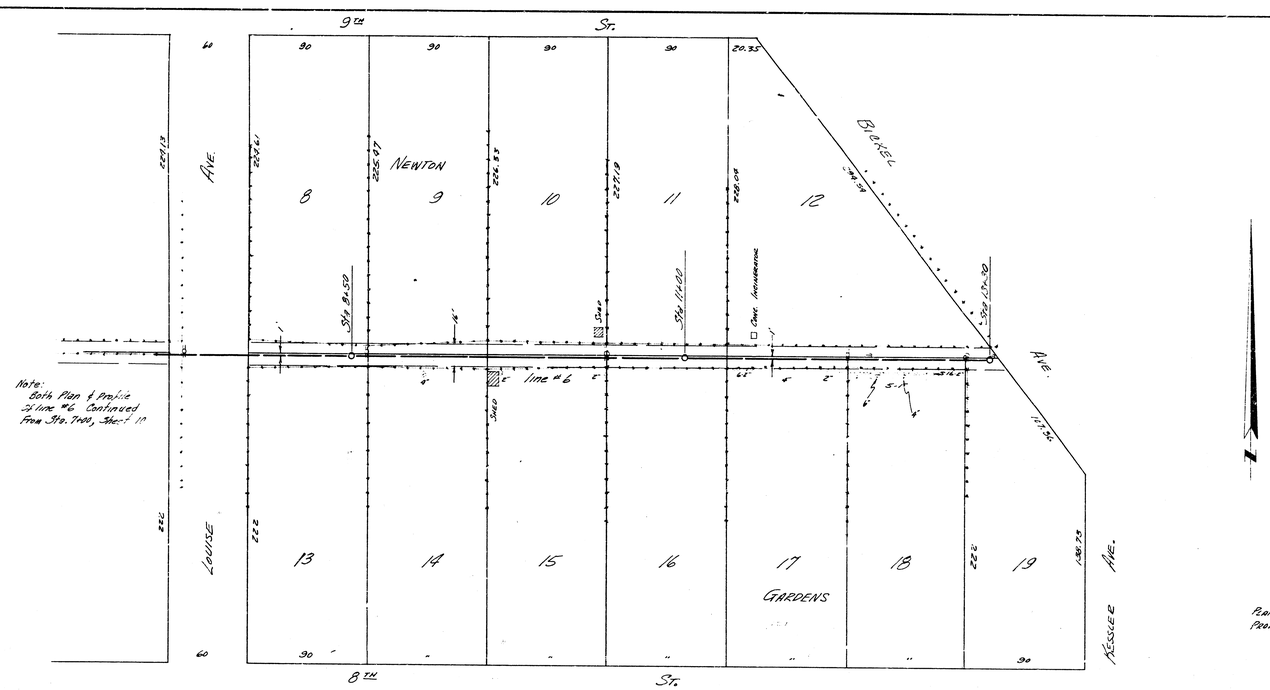

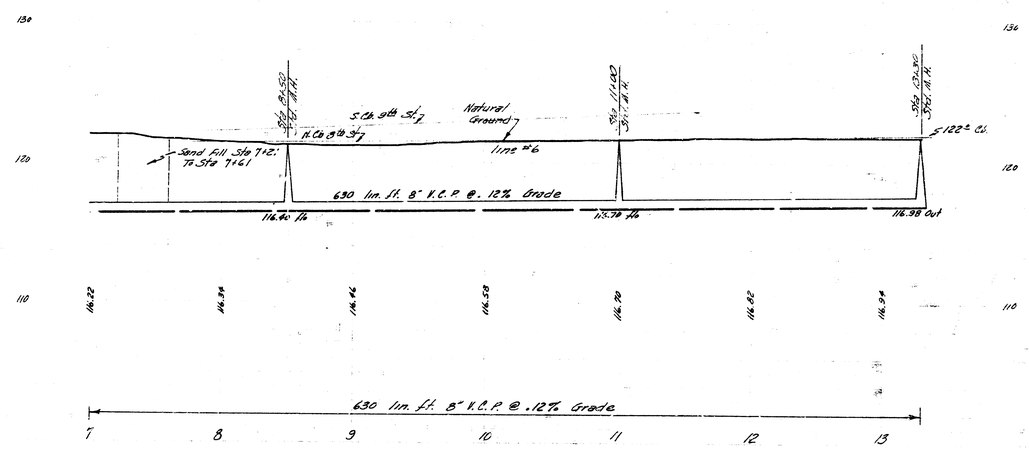

Plan Scale 1"=40'
Profile Scale 1"=40' Hor, 1"=4' Vertical

Lat. 31 San. Sewer 22
Proj. No. C26-6 Sheet 11 of 12

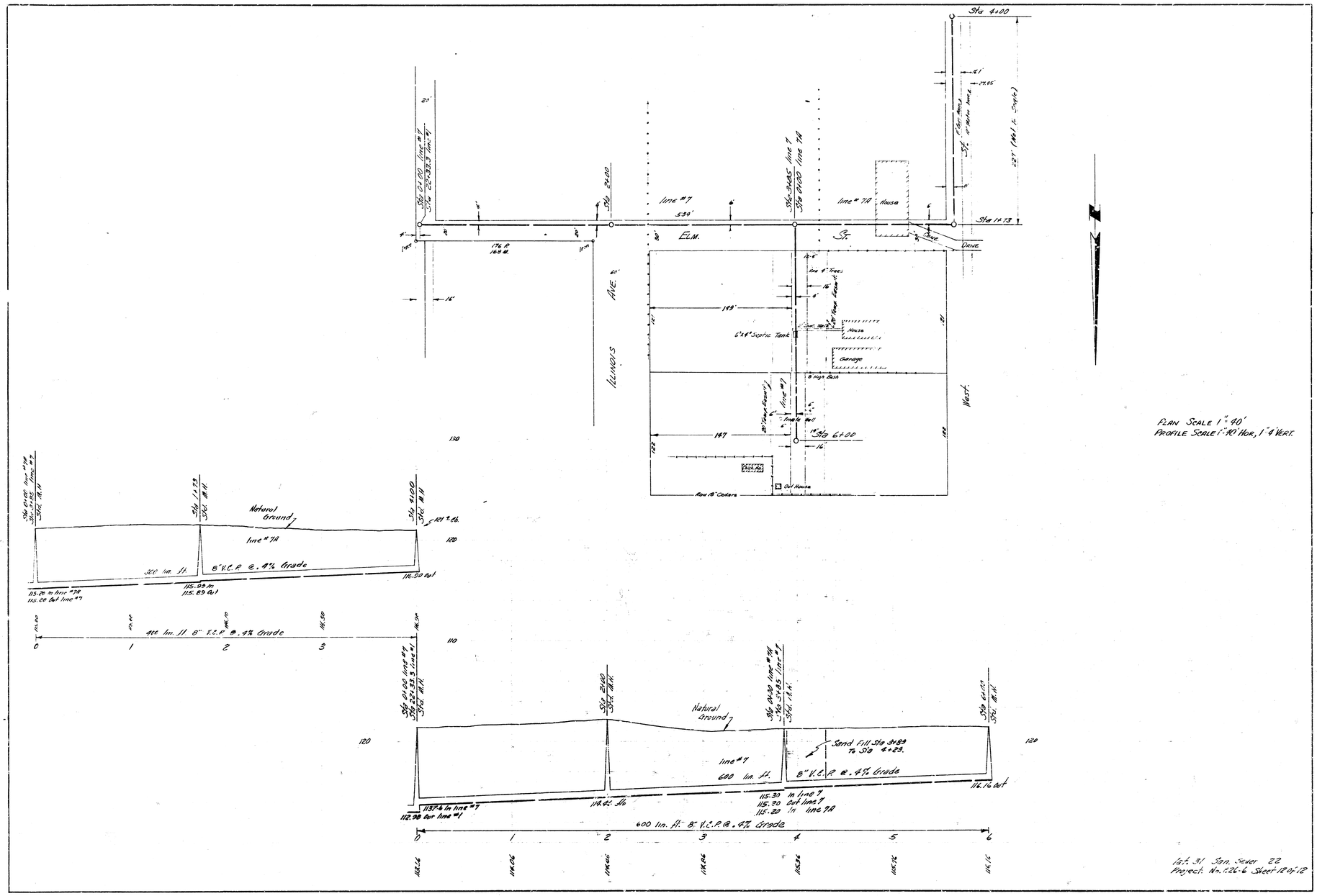
Sta 4+00
Sta 14+13
Line #7
539'
Line #7A House
Elm. St.
Drive
Illinois Ave.
West St.
189'
167'
6'x8' Septic Tank
House
Garage
Sta 6+00
Old House
Natural Ground
Line #7A
8" V.C.P. @ .4% Grade
400 lin. ft.
Sand Fill Sta 3+89 To Sta 4+29.
Line #7
600 lin. ft.
600 lin. ft. 8" V.C.P. @ .4% Grade
PLAN SCALE 1" = 40'
PROFILE SCALE 1" = 40' HOR, 1" = 4' VERT.
Int. 31 San. Sewer 22
Project No. 626-6 Sheet 12 of 12