SURVEY BY HALSEY SEC. 1-1-37
DRAWN BY CAD
CHECKED BY

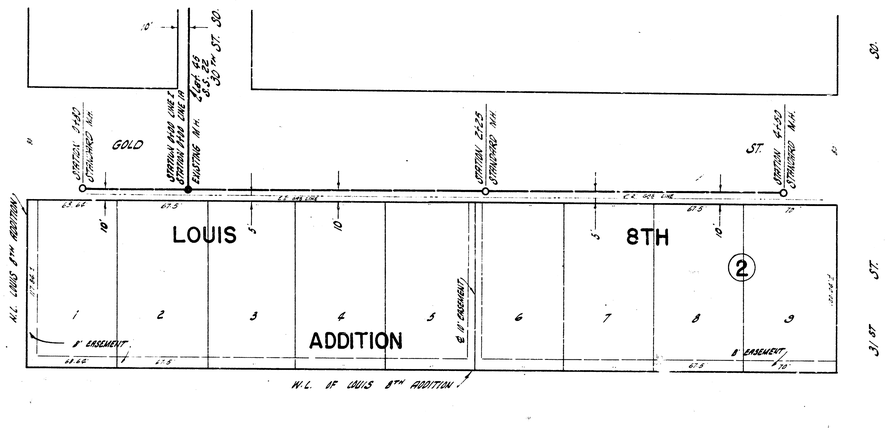

PLAN SCALE 1" = 40'
PROFILE SCALE 1" = 60' HOR. 1" = 12' VERT.

B.M. 32.71 WEST RIM MH @ 31ST ST SO. 125' E. OF EL. LOUIS 8TH ADDN.
B.M. 34.37 X ON S.E. CUR. STEP TO SPIRITMAN'S CLUB N.W. CUR. 31ST ST. SO. & LAWRENCE

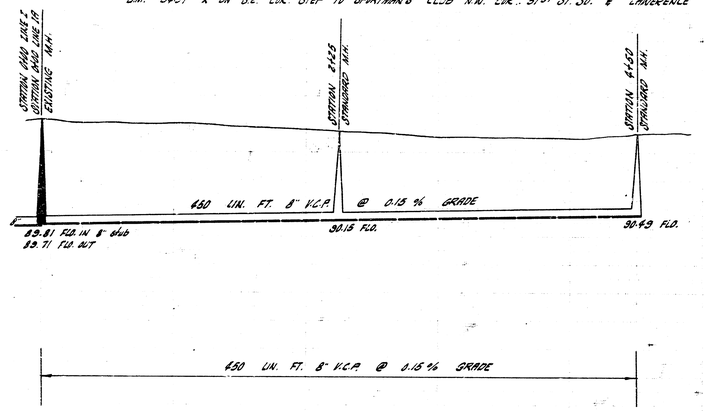

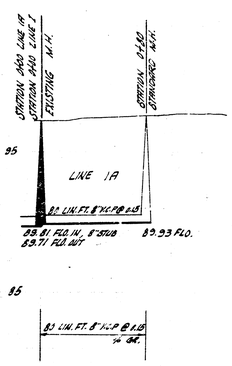

LATERAL 46 SAN. SEWER 22
CITY OF WICHITA, KANSAS
B. E. SMITH, CITY ENGINEER
PROJ. NO. C28-10 DATE MAY 1958