
LOCATION MAP

LAT. 1 SUB. 3 S.S. 22

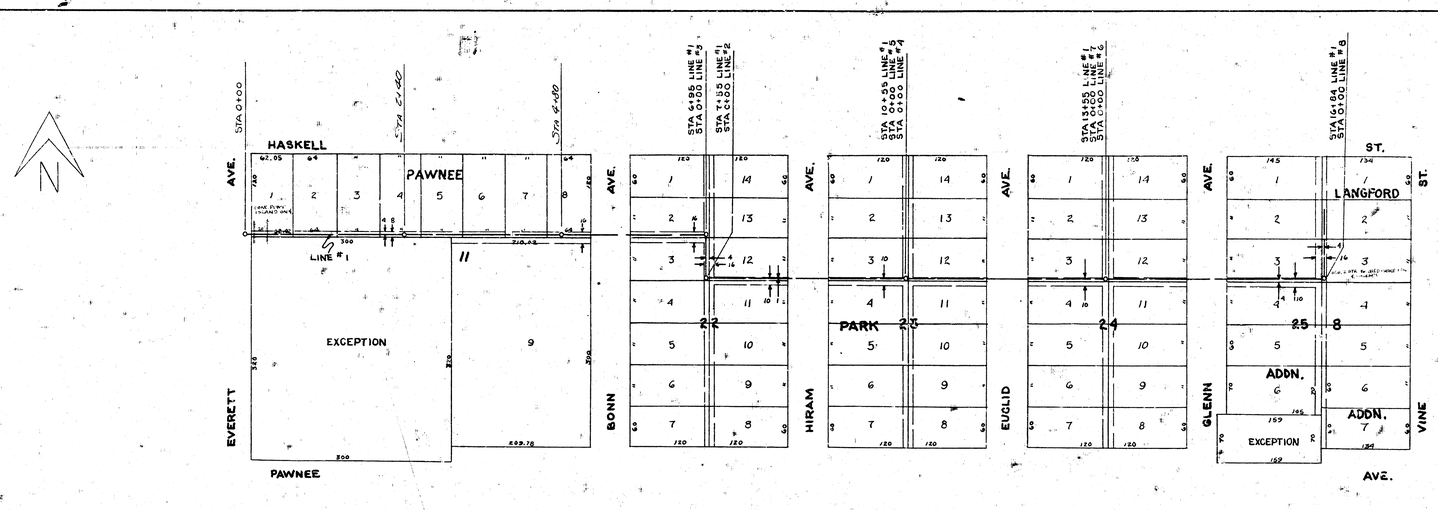
CITY OF WICHITA

B.E. SMITH CITY ENGINEER

JAN. 1955 PROJ. NO. C24-82



Survey of Young Co. Mines Addition
Plat of Section
Checked
Date Jan 1955



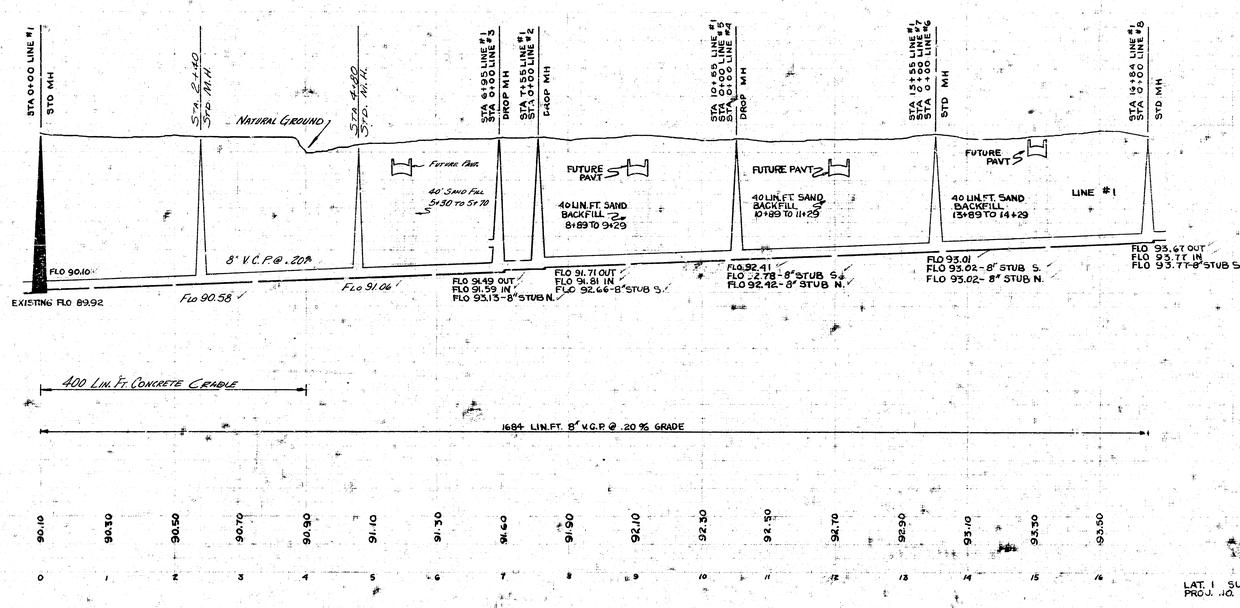
BENCH MARK

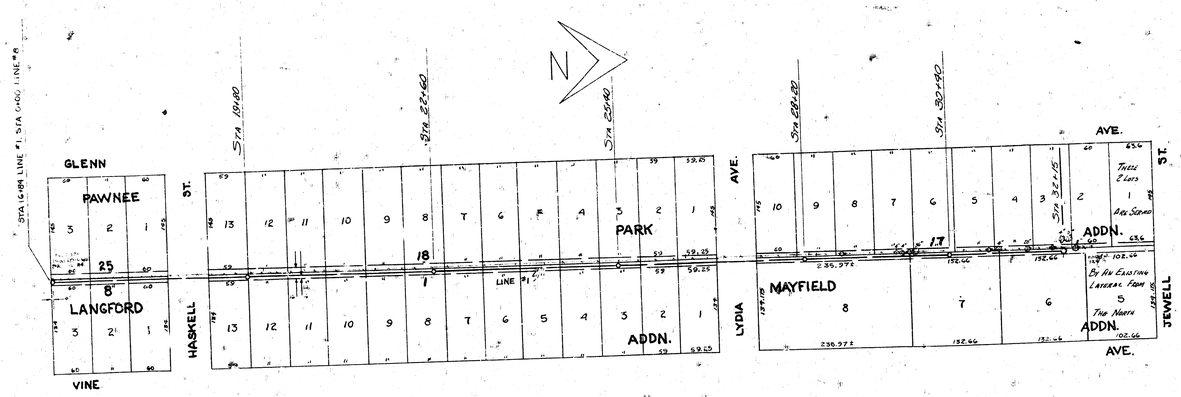
120° SPIKE W.S. KG&E POLE N.S. JEWELL @ E.L. PAWNEE PARK ADDN. (BETWEEN VINE & GLENN) 103.599

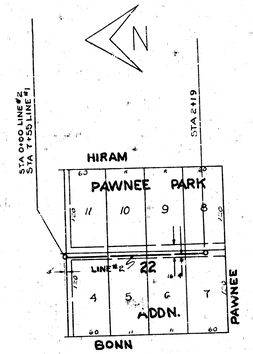
B.M. 12060 DOUBLE SPIKE W.S. KG&E POLE N.S. PAWNEE, 134' W. OF VINE

SCALE 1" = 80'

PROFILE SCALE 1" = 80' HOR. 1" = 4' VERT.

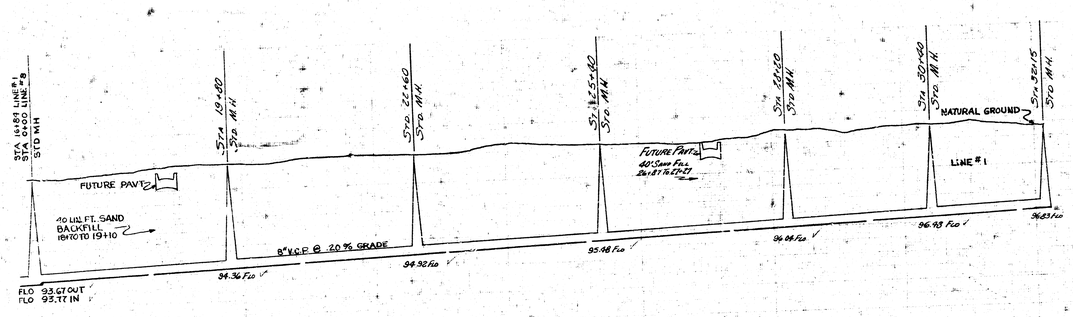


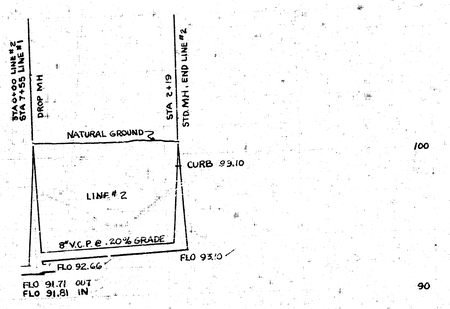


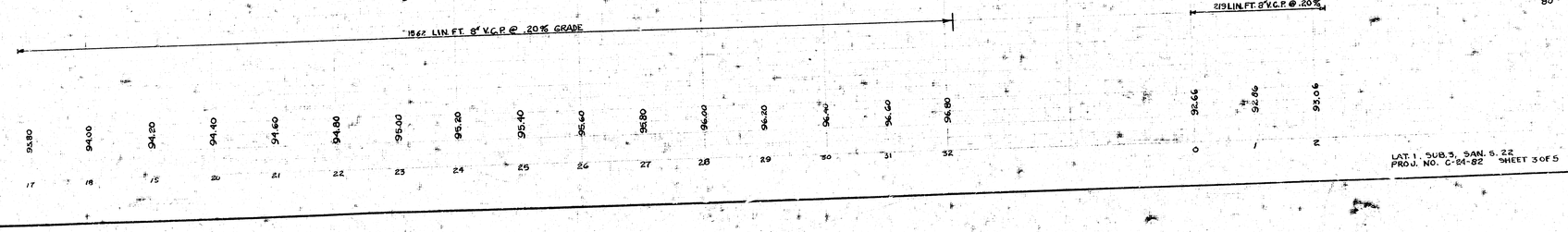


SCALE: 1" = 80'

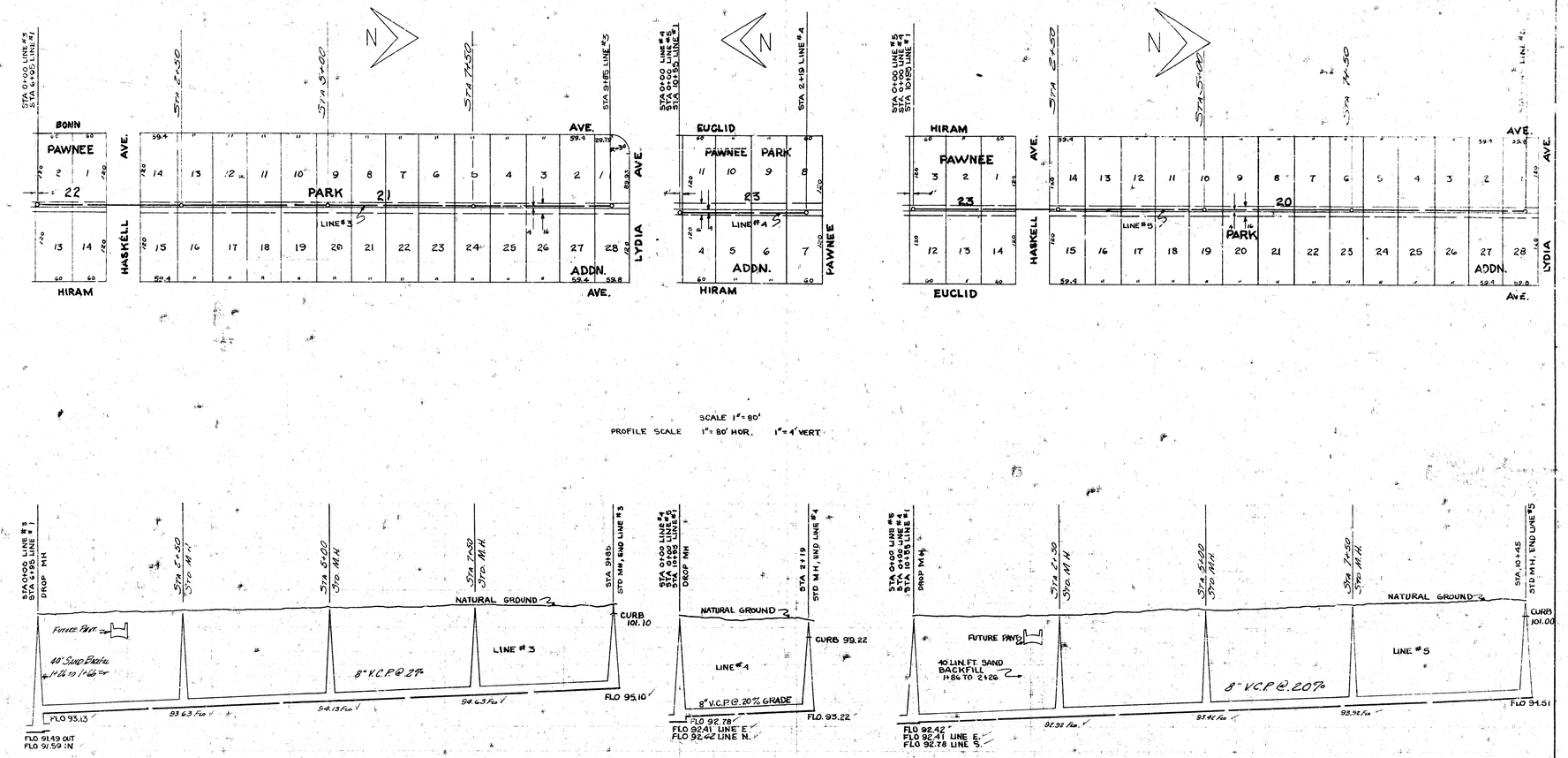
PROFILE SCALE: 1" = 80' HOR. 1" = 4' VERT.



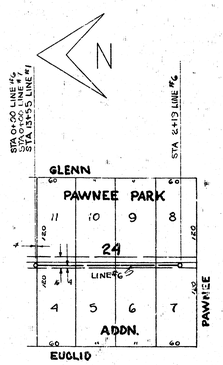


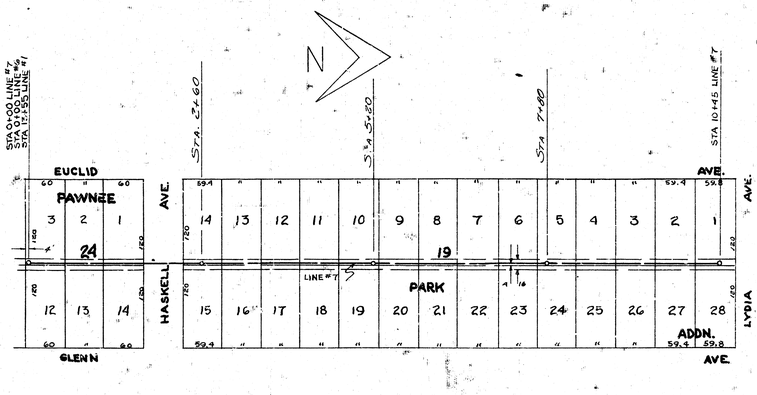


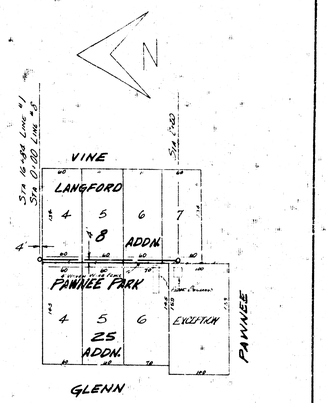
LOT 1, SUB. 3, SAN. S. 22
PROJ. NO. C-24-82 SHEET 3 OF 5



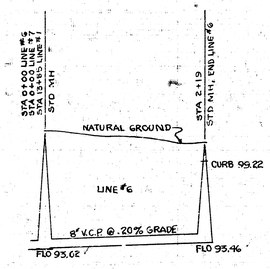
LAT 1, SUB. 3, SAN. S. 22
PROJ. NO C 24-82 SHEET 4 OF 5

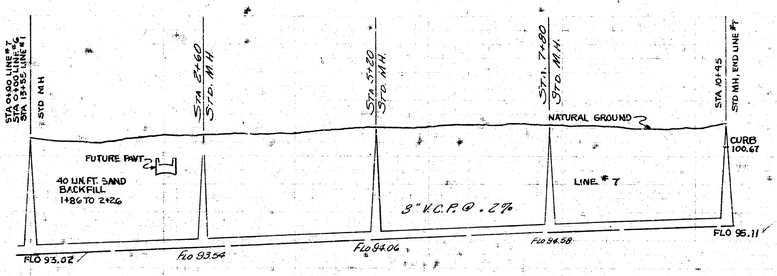


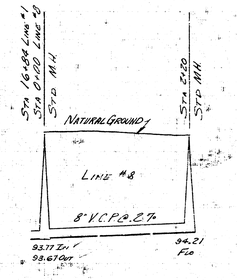




SCALE 1" = 80'
PROFILE SCALE 1" = 60' HOR. 1" = 4' VERT.







LAT. I, SUB. 3, SAN. S. 22
PROJ. NO. C24-82 SHEET 5 OF 5