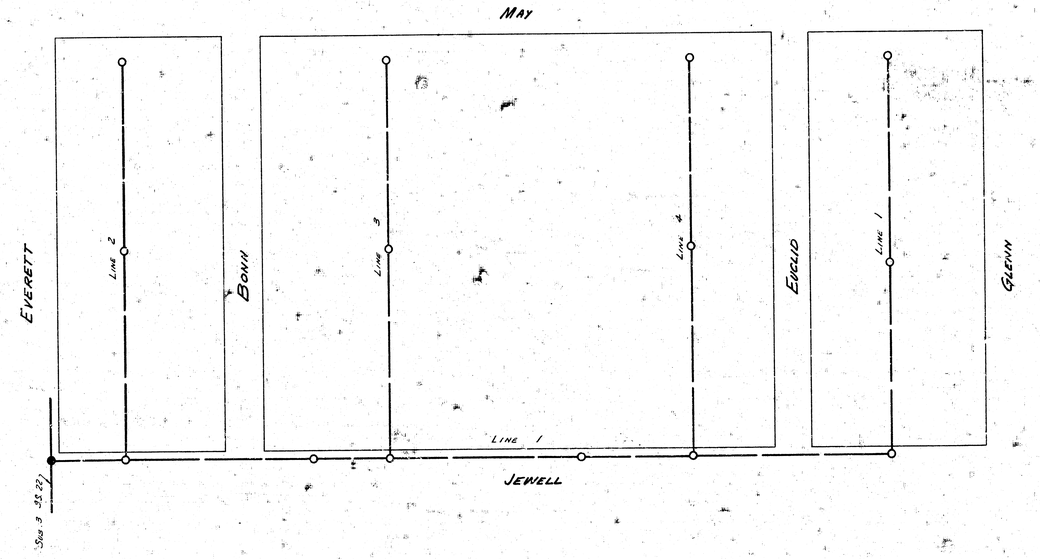
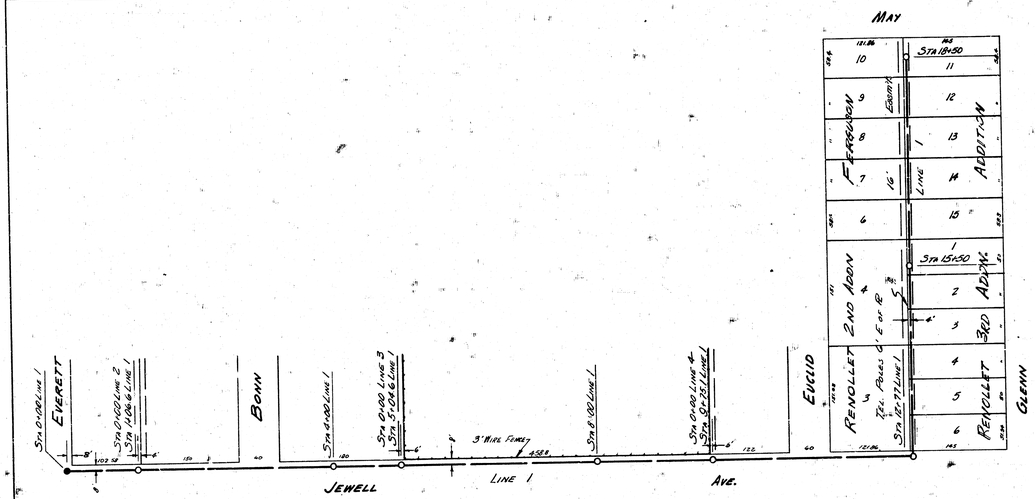
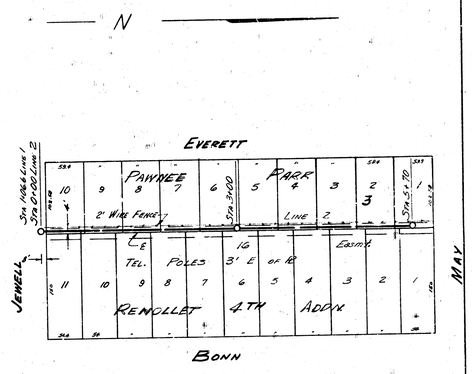
LOCATION MAP.
LAT. 10 SUB. 3 SAN. SEWER 22
CITY OF WICHITA, KANSAS
B.E. SMITH CITY ENGINEER PROJECT C25-18

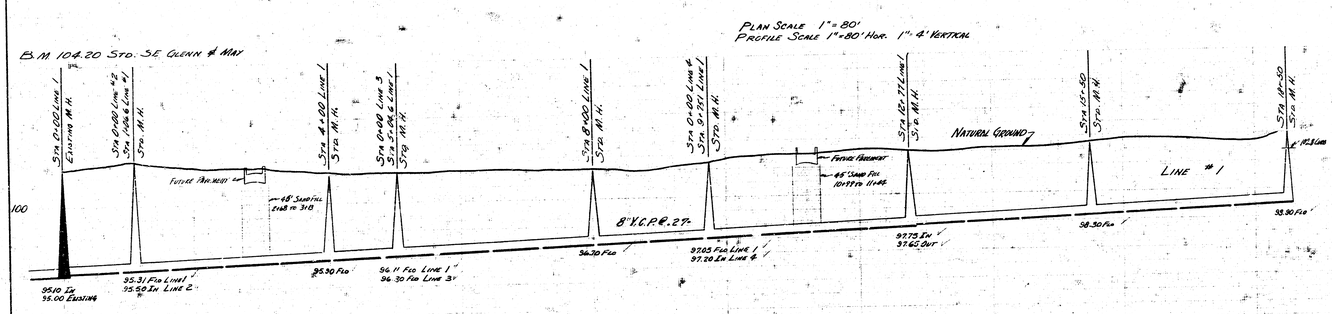


SURVEY C. MILLS NOVEMBER 1948
PLAN D. SHARP
CHECKED J. HOWE
APRIL 1955

LAT. 10 SUB. 3 S.S. 22
PROJ. C25-18 SHEET 1 OF 3



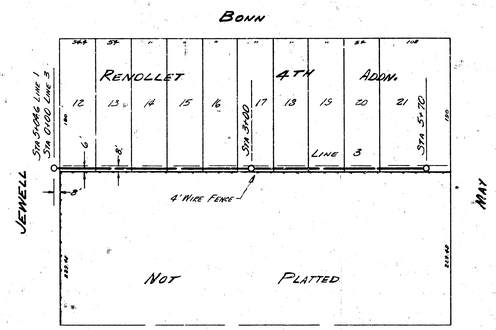


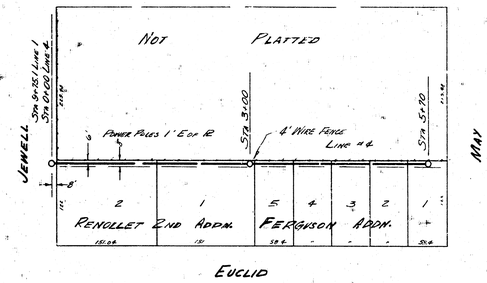


Lat 16 Sub. 3 S.S. 22

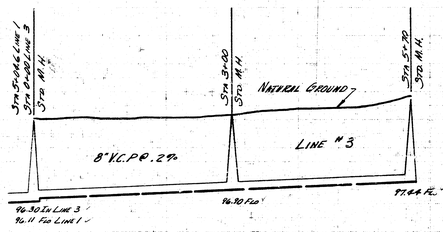
Proj. No. C25-18 Sheet 2 of 3

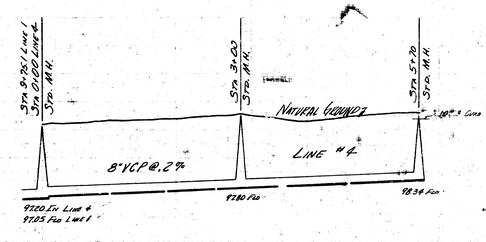
N





PLAN SCALE 1" = 80'
PROFILE SCALE 1" = 80' HORIZONTAL 1" = 3' VERTICAL





Lot 10 Sub 3 SS 22

Proj. No. CDS-18 Sheet 3 of 3