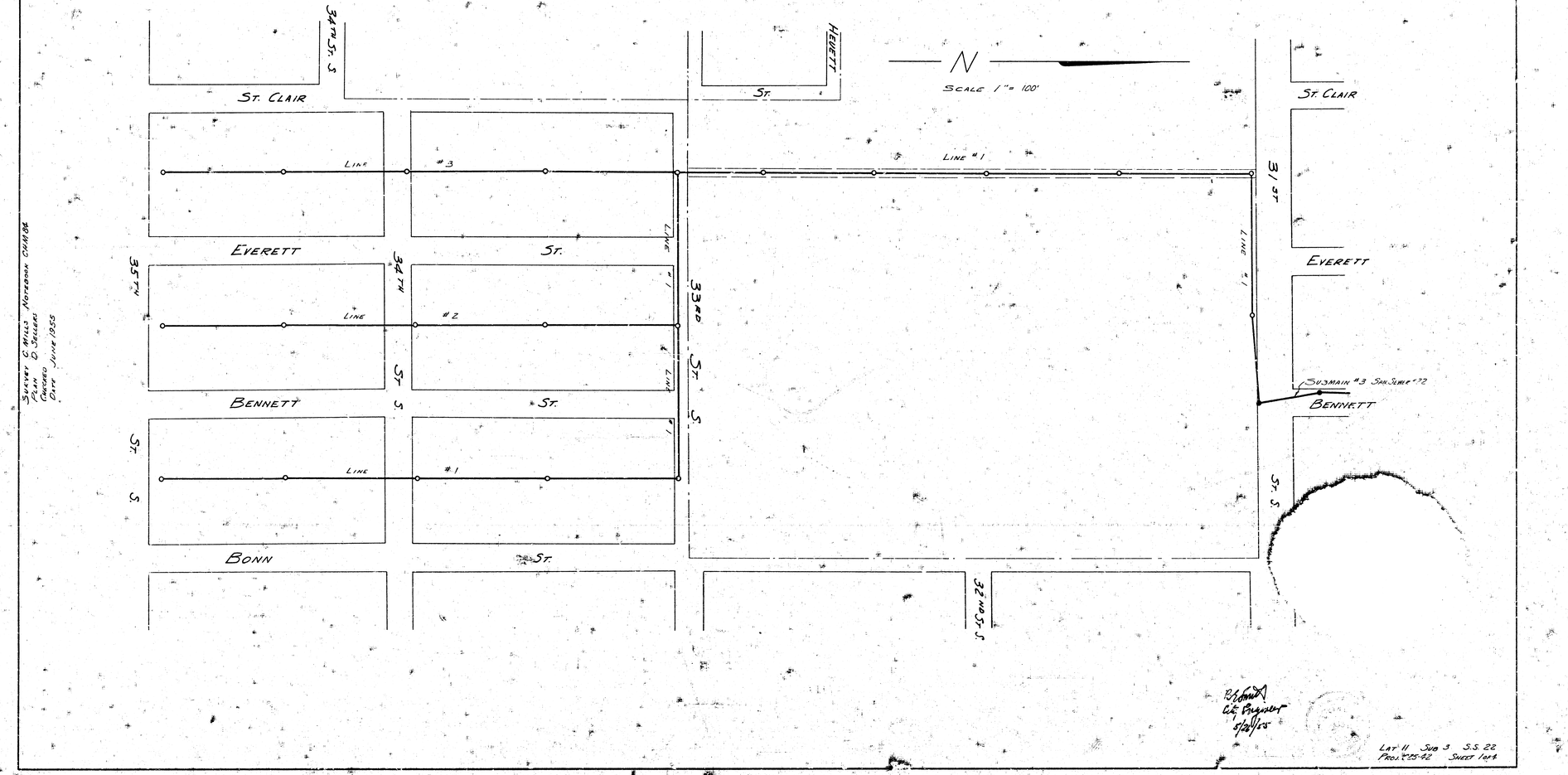
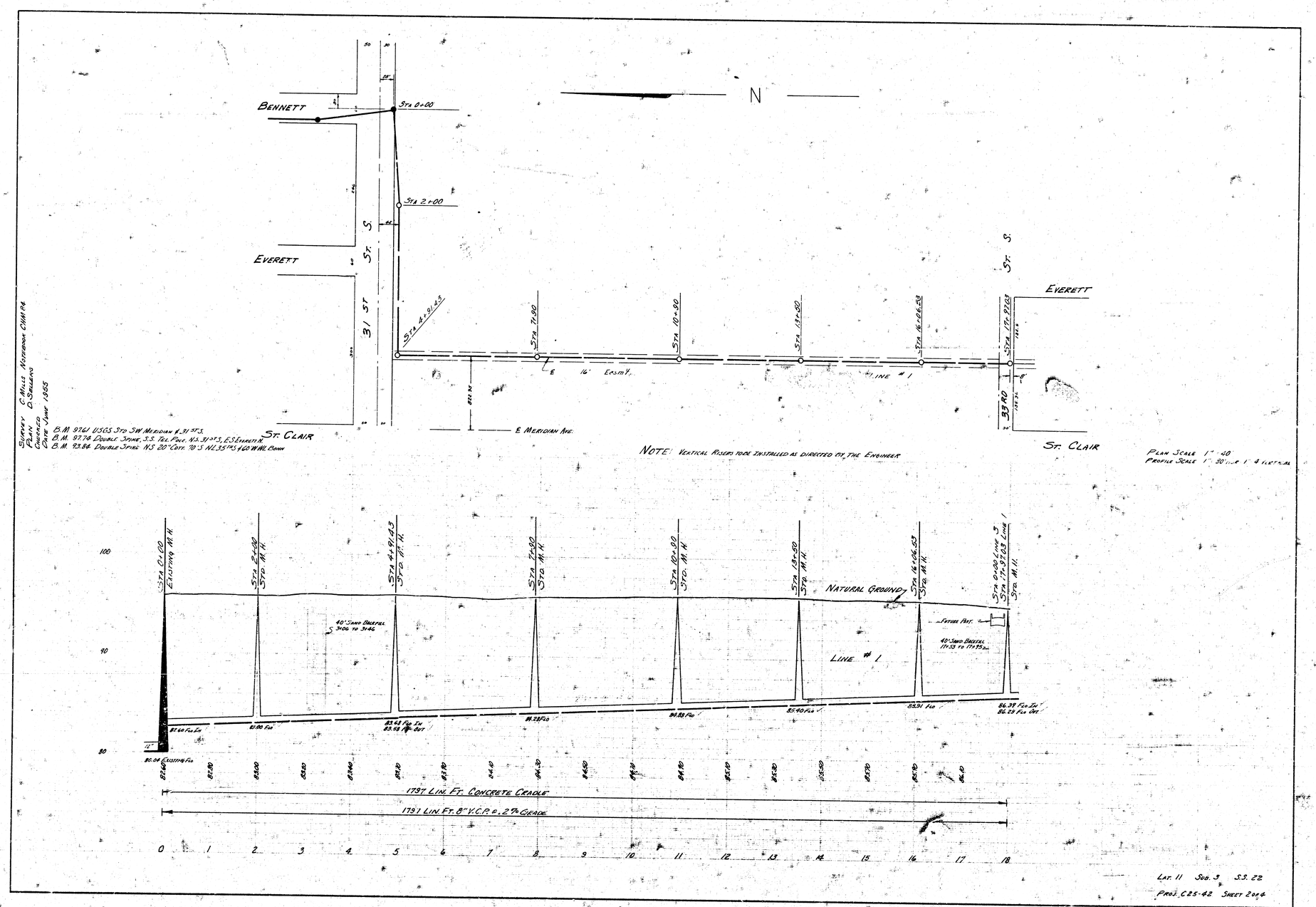
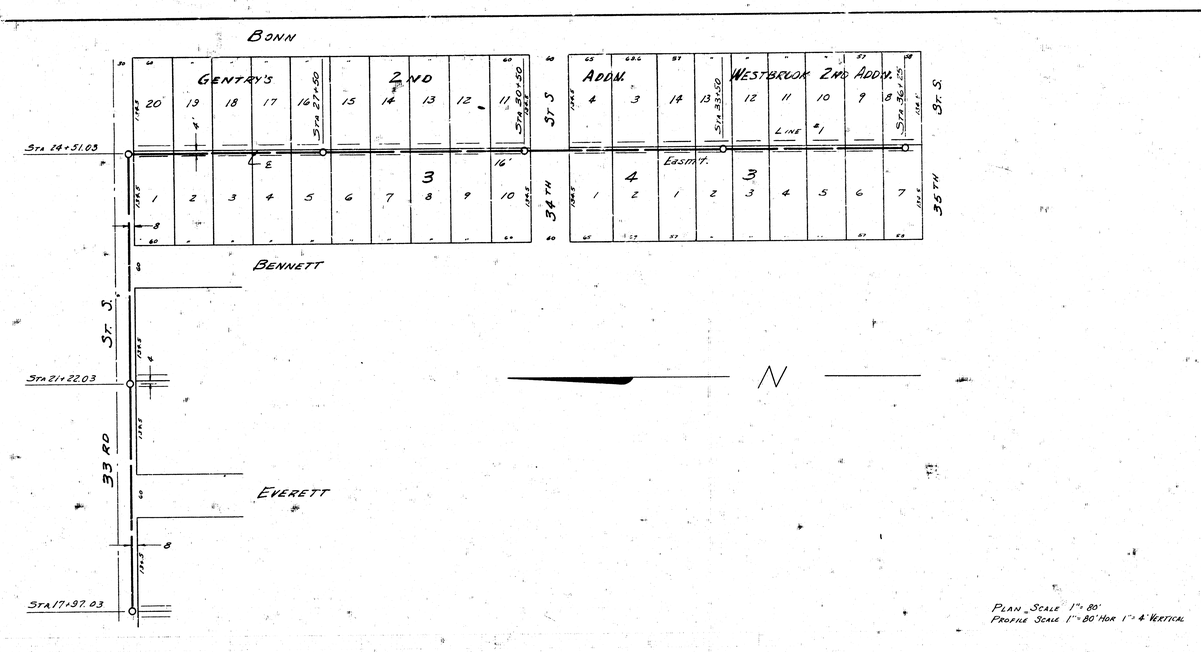
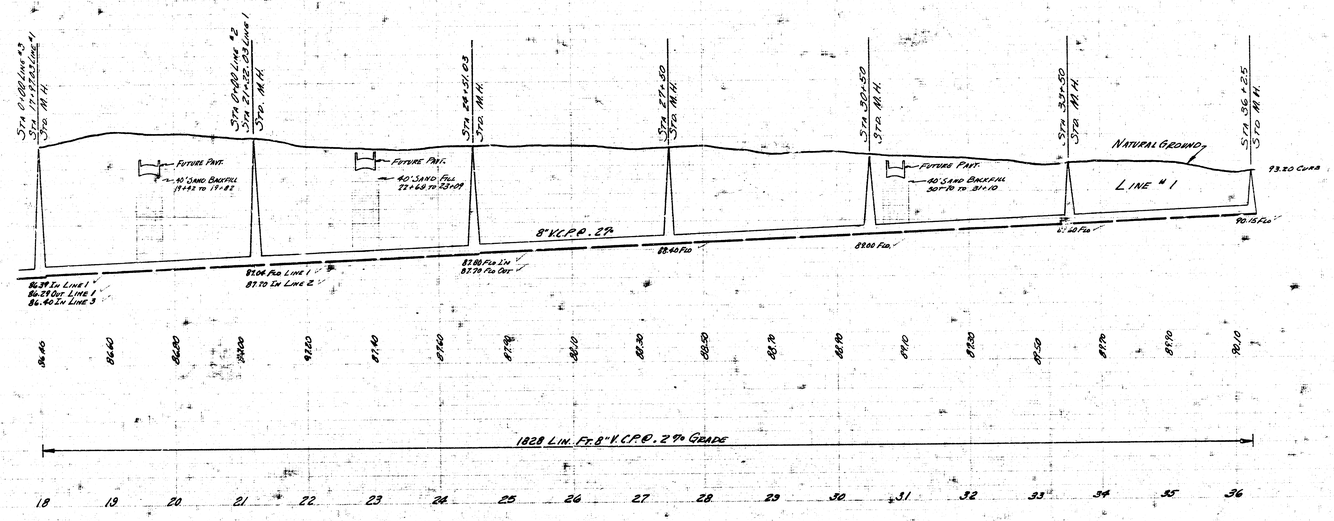
LOCATION MAP
LAT. 11 SUB. 3 SAN. SEWER 22
CITY OF WICHITA, KANSAS
B.E. SMITH CITY ENGINEER PROJECT NO. C25-42




N
BENNETT
EVERETT
3/ ST
S.
ST.
Sta 0+00
Sta 2+00
Sta 4+91.43
Sta 7+80
Sta 10+90
Sta 13+00
Sta 16+26.53
Sta 17+97.03
EVERETT
E 16' Easm't.
LINE # 1
33RD
ST. CLAIR
E. MERIDIAN AVE.
ST. CLAIR
SURVEY C.MILLS NOTEBOOK CWM 94
PLAN D.SKELDING
CHKD
DATE JUNE 1955
B.M. 9761 USGS 3rd SW. MERIDIAN & 31 3rd S.
B.M. 93.74 DOUBLE SPIKE 3.5 TEL POST N3.31 3rd S, E.5 EVERETT
B.M. 93.84 DOUBLE SPIKE N.S 20 "COTT. 70'S NL 35 1/2 FT.S 160 W.W. Comm
NOTE: VERTICAL RISERS TO BE INSTALLED AS DIRECTED BY THE ENGINEER
PLAN SCALE 1" = 40'
PROFILE SCALE 1" = 30' H. & 1" = 4' V.
Sta 0+00 EXISTING M.H.
Sta 2+00 STD. M.H.
Sta 4+91.43 STD. M.H.
Sta 7+80 STD. M.H.
Sta 10+90 STD. M.H.
Sta 13+00 STD. M.H.
Sta 16+26.53 STD. M.H.
Sta 17+97.03 Line 'S' Sta 0+00 Line 1
STD. M.H.
NATURAL GROUND
FUTURE PAVT.
40" SAND BACKFILL 111.33 TO 117.33
40" SAND BACKFILL SHOD TO 3+46
LINE # 1
82.46 Fce Ex
82.00 Fce
83.48 Fce In
83.18 Fce Out
84.28 Fce
84.58 Fce
85.40 Fce
82.91 Fce
86.39 Fce In
86.29 Fce Out
12"
86.04 Existing Fce
1797 LIN. FT. CONCRETE CRADLE
1791 LIN. FT. 8" V.C.P. @ .2% GRADE
0 1 2 3 4 5 6 7 8 9 10 11 12 13 14 15 16 17 18
LOT 11 SUB. 3 S.3. 22
PROJ. C25-42 SHEET 2 of 4

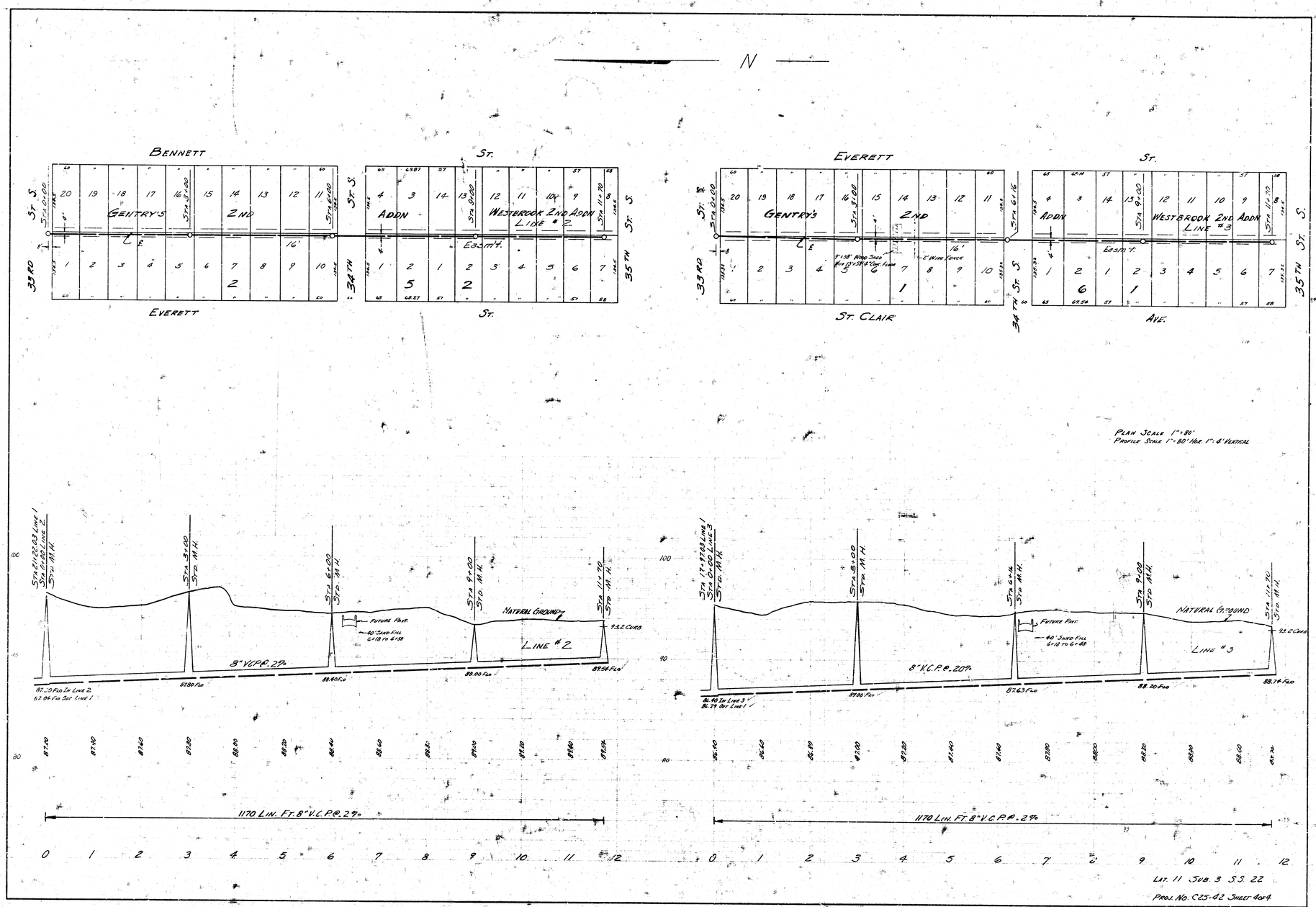


PLAN SCALE 1" = 80'
PROFILE SCALE 1" = 80' HOR 1" = 4' VERTICAL



LAT 11 SUB. 3 S.S. 22

PROJ C25-42 SHEET SHT 4



LOT 11 SUB. 3 S.S. 22

PROJ. NO. C25-42 SHEET 4 of 4