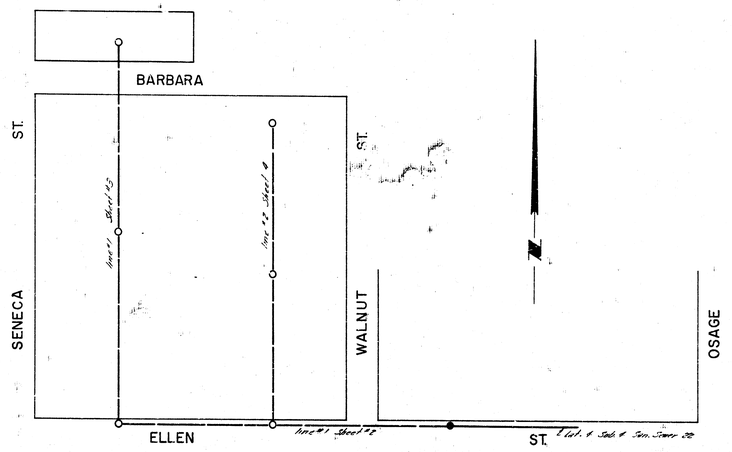
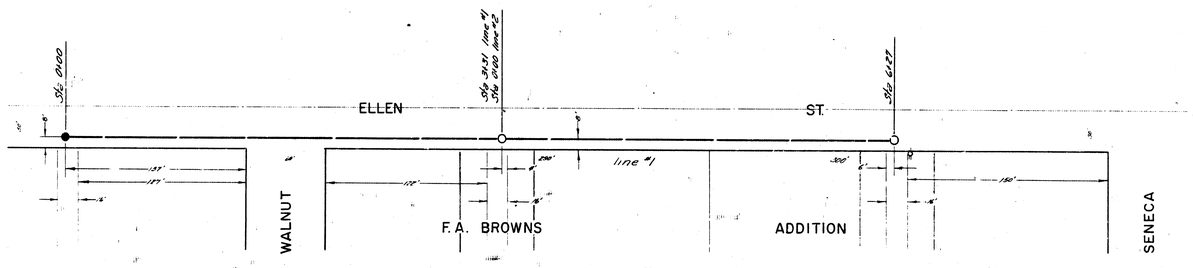
LOCATION MAP
LAT. 10 SUB. 4 SAN. SEWER 22
CITY OF WICHITA, KANSAS
B.E. SMITH CITY ENGINEER PROJECT C26-49



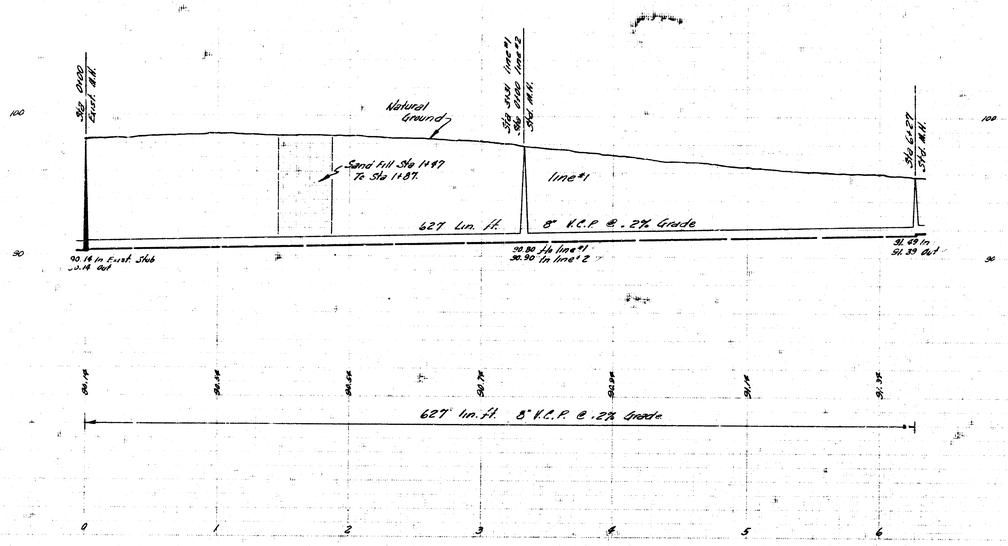
Lateral 10 Subsan 4 Sanitary Sewer 22
Project No. C26-49 Sheet 1 of 4
Oct. 1956

Surv. By: J. Young
Drawn By: J. Dewell
Checked By:
Date 1971

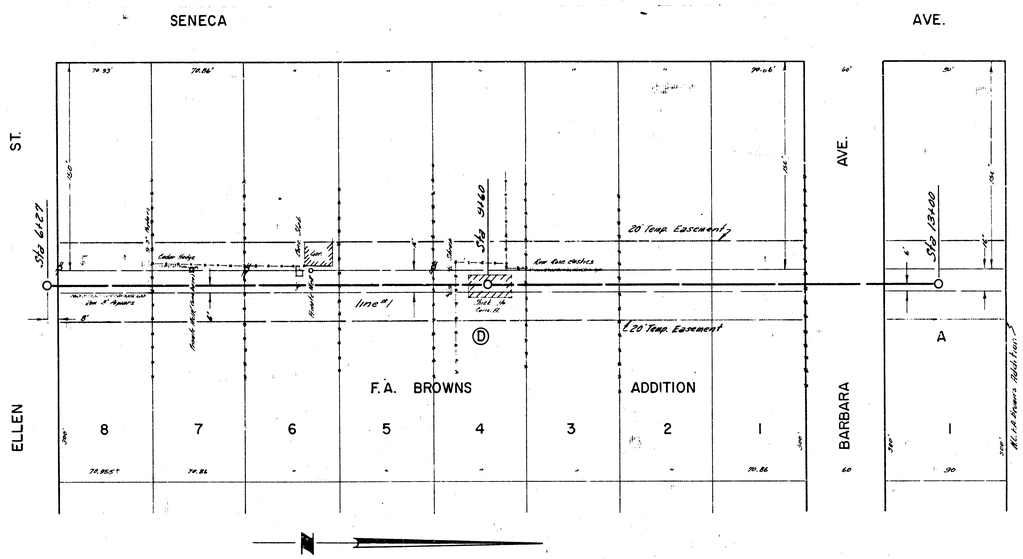


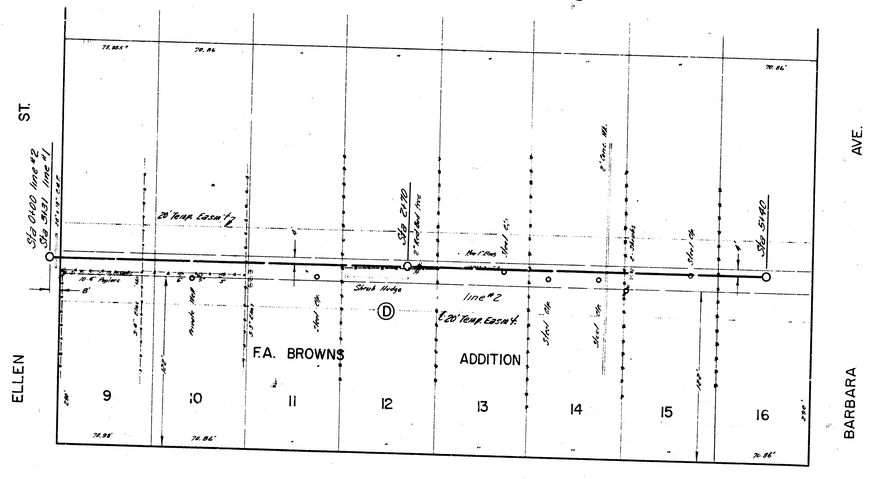
B.M. 98.32 W. Rim M.H. 137' E. of Walnut - 8° S. W.L. Ellen

Plan Scale 1"=40'
Profile Scale 1"=40' Hor. 1"=4' Vertical



Lateral 10 Sub. 4 San. Sewer 22
Project No. C06-69 Sheet 20f


SENECA
AVE.
ST.
AVE.
ELLEN
BARBARA
F.A. BROWNS
ADDITION
8
7
6
5
4
3
2
1
A
1
Sta 61+27
Sta 91+40
Sta 131+00
20' Temp. Easement
20' Temp. Easement
line #1
Cedar Hedge
Iron Rod Witness
Iron Rod Witness
Iron Rod Witness
Iron Pipe Witness
Iron Pipe Witness
Iron Pipe Witness
Iron Rod Witness
Iron Rod Witness
Iron Rod



Lateral 10 Johnson & San Joaquin Co.
Project No. 276-49 Sheet 4 of 4