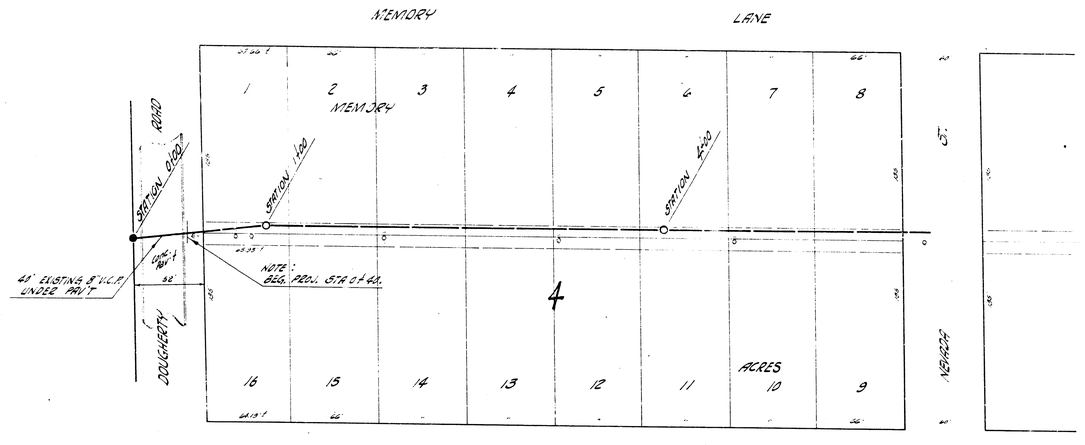
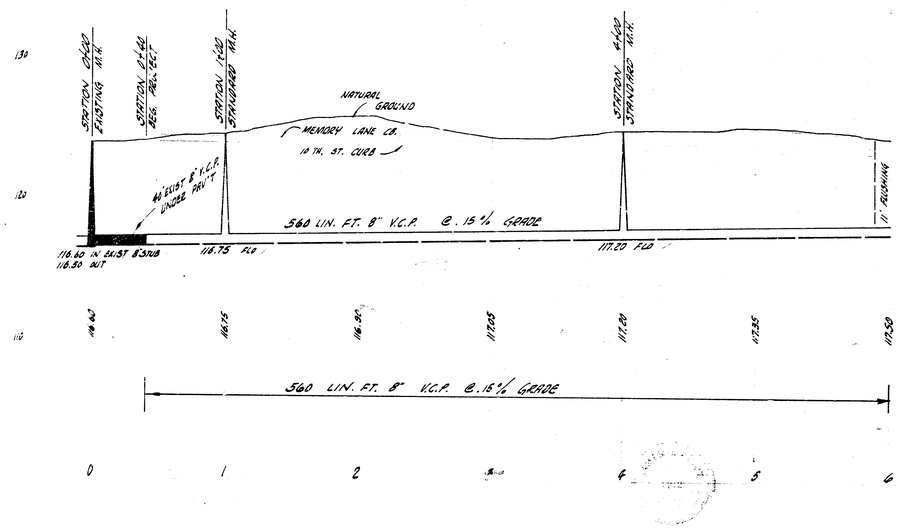


B.M. 125.24 C.P. SPIKE NS H.P. W. POLE OF H. FRAME TRANS POLES 130' N OF 10TH & 30' E OF DOUGHERTY

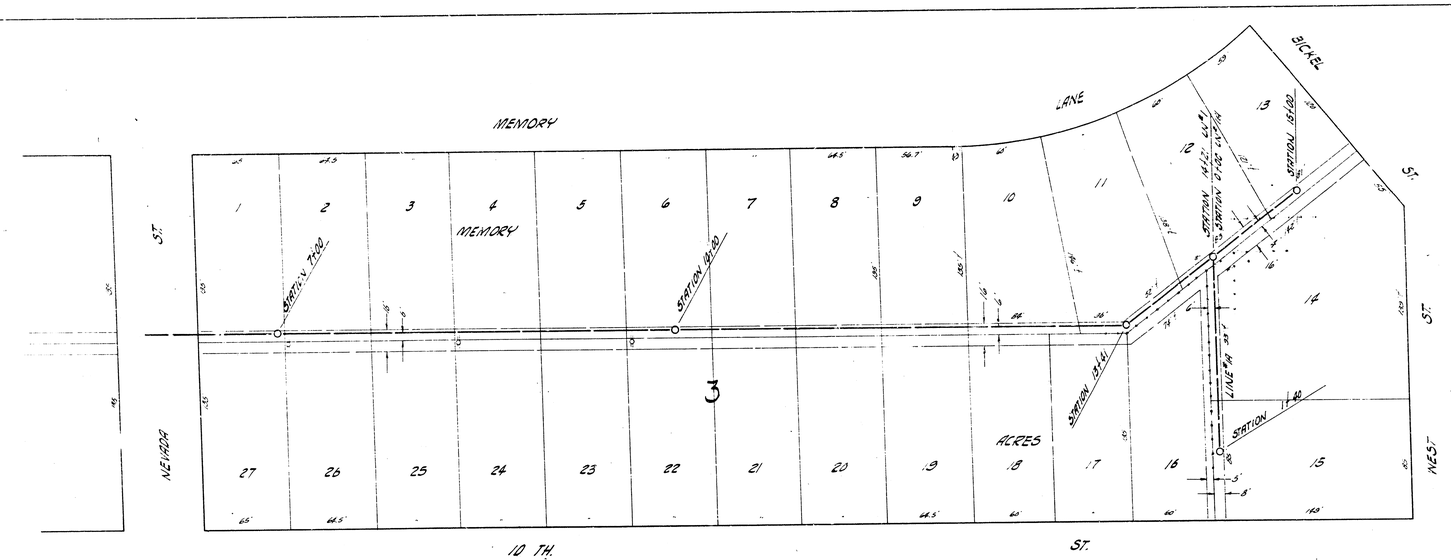


PLAN SCALE 1"=40'
PROFILE SCALE 1"=60' HOR. 1"=4' VERT.

SURVEY BY: LINDAS CREW
DRAWN BY: ZENER
CHECKED BY:
DATE: 1959

LATERAL 38 SUB 5 SAN. SEWER 22
CITY OF WICHITA, KANSAS
B.E. SMITH CITY ENGINEER
PROJ. NO. 0228-16 DATE FEB. 1959

1/6



PLAN SCALE 1"=40'
PROFILE SCALE 1"=40' HOR. 1"=4' VERT.

2/6

LATERAL 38 SUBMAIN 5 SAN. SEWER 22
PROJECT No. C28-16