ELDER ST. — DORIS ST. — ST. LOUIS AVE. — 3RD

FRUITVALE — PARK — BLK. 8 — BLK. 9

PLAN SCALE 1" = 40'
PROFILE SCALE 1" = 40' HOR. 1" = 4' VERT.

B.M. 120.10 N. RIM EXISTING M.H. S.S. 3RD BET. ELDER AND DORIS

LINE #1

STATION 0+00 EXISTING M.H.

STATION 3+00 STANDARD M.H.

STATION 6+00 STANDARD M.H.

STATION 9+00 STANDARD M.H.

STATION 12+00 STANDARD M.H.

NATURAL GROUND

W. CL. DORIS

W. CL. ELDER

FLUSH AT SHAFFEL

40' PAST SHAFFEL

1300 LIN. FT. 8" V.C.P. @ 0.2 % GRADE

I.S. 4+ 70.

I.E. 106.06 F.I.O.

I.E. 106.44 F.I.O.

I.E. 103.26 F.I.O.

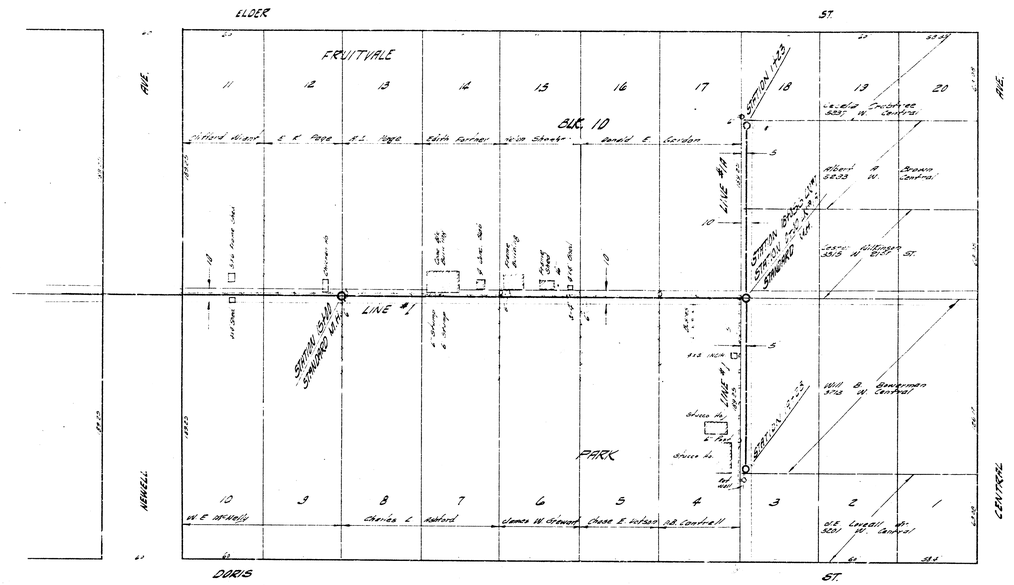
I.E. 12.84

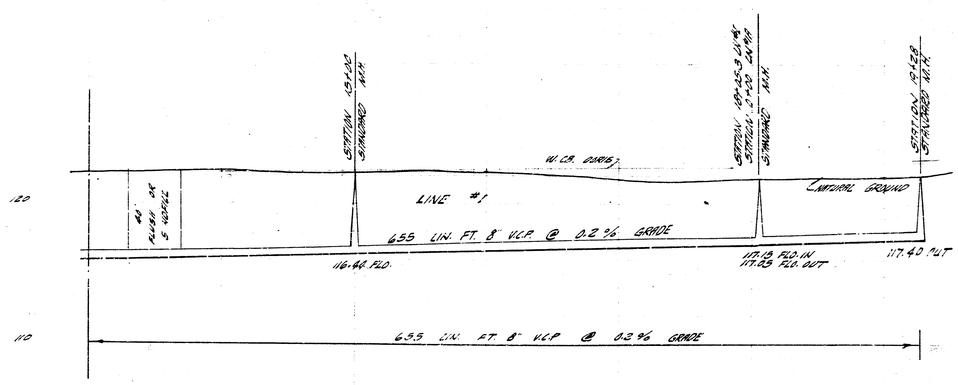
I.E. 12.34

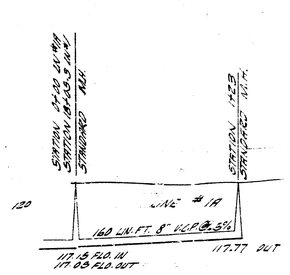
0	1	2	3	4	5	6	7	8	9	10	11
	113.34	112.84	112.34	111.84	111.34	110.84	110.34	109.84	109.34	108.84	108.34

LATERAL 114 SUB 3 S.S. 22
CITY OF WICHITA, KANSAS
B. E. SMITH, CITY ENGINEER
PROJ. NO. C 23-47 DATE DEC 28 53

1/1







2/6

LOT 116 BLK 5 S.S. 22 PROJ. NO. C29-47