

BASELINE & STATIONING = 8" E PROPERTY LINE
B.M. 1119.77 HIG BUSH 35 HLP 35 NEWELL, 163' N OF GILDA

PLAN SCALE 1"=40'
PROFILE SCALE 1"=40' HOR. 1"=5' VERT.

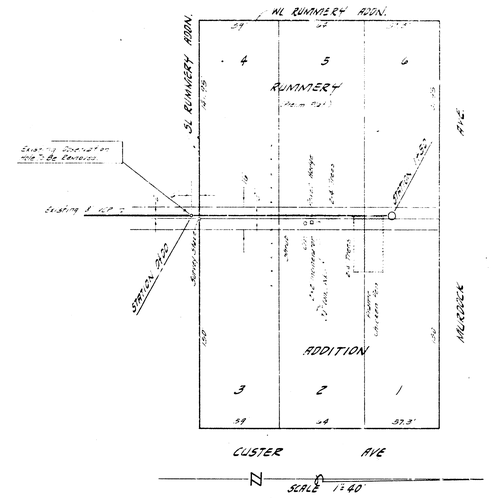

B.M. 119.07 STEP BENCH 55 HLP SW CUSTER & NEWCOMB

PLAN SCALE 1"=40'
PROFILE SCALE 1"=40' HOR. 1"=5' VERT.

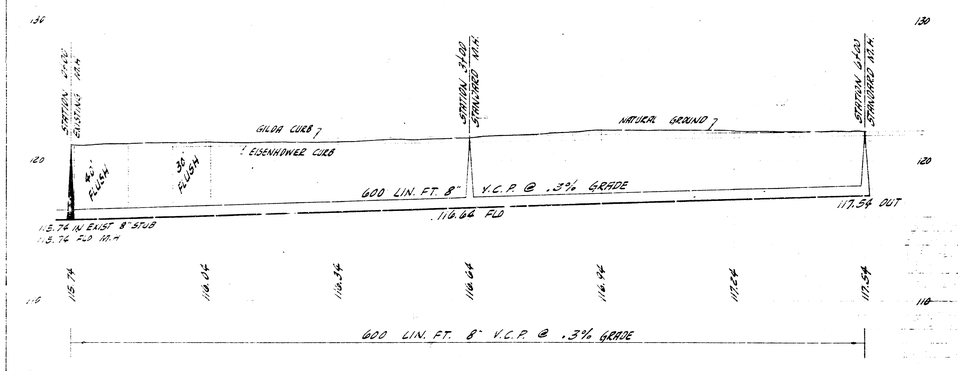

LATERAL 117 SUBMAIN 5 SAN. SEWER 22
CITY OF WICHITA, KANSAS
B.E. SMITH CITY ENGINEER
PROJ. NO. 029-62 DATE - Aug. 1959

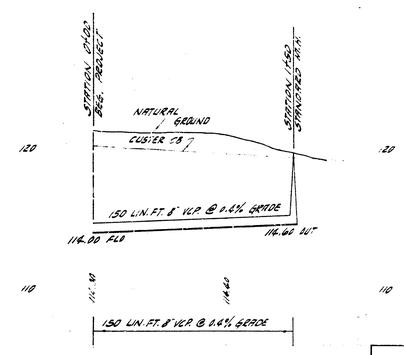

LATERAL 72 SAN. SEWER 22
CITY OF WICHITA, KANSAS
B.E. SMITH CITY ENGINEER
PROJ. NO. 029-86 DATE: [illegible]