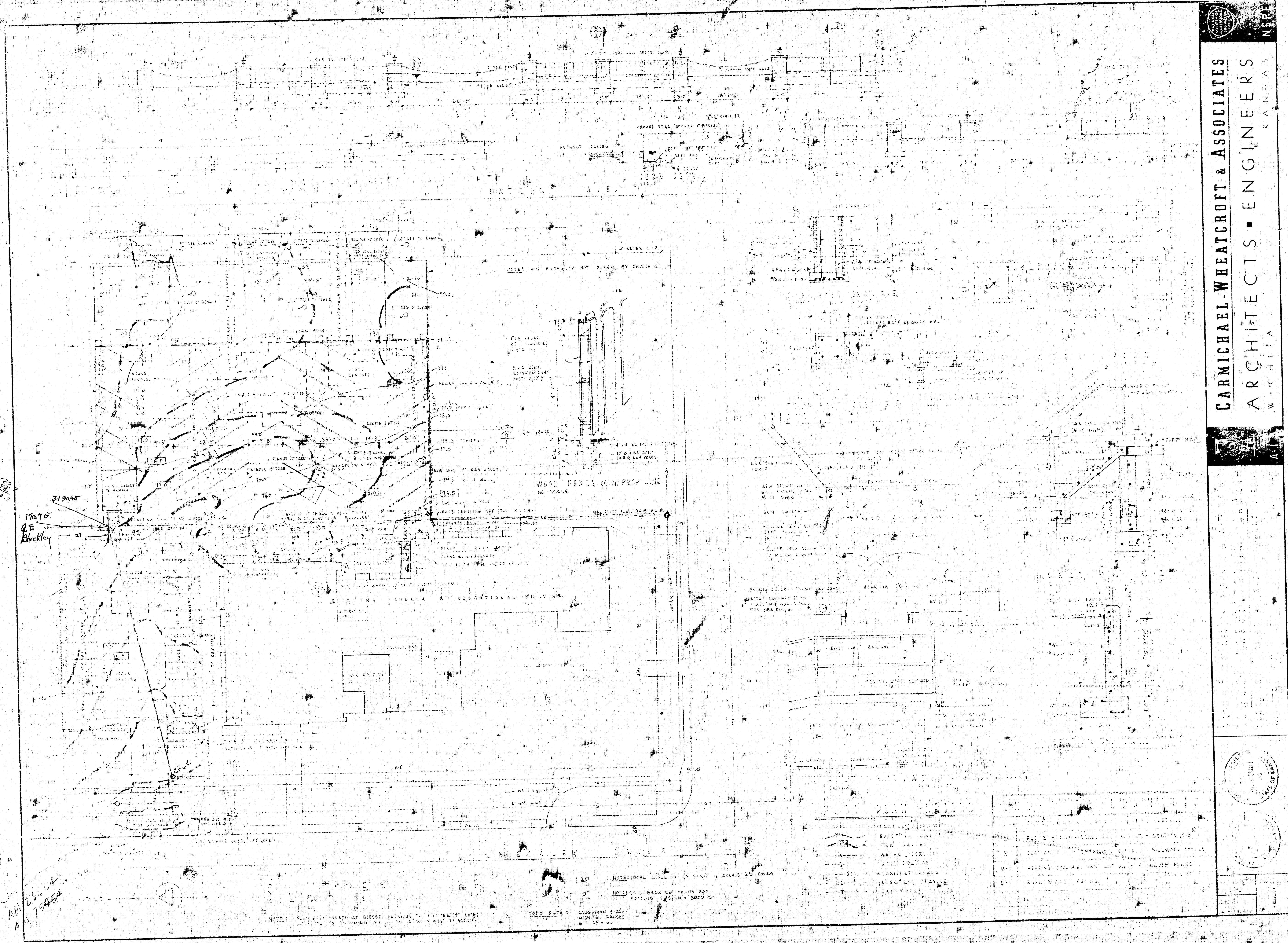
3+90.45
170.75
℄ Bleckley
27
WOOD FENCE @ N. PROP LINE
NO SCALE
40'

BM 168.59 Stand. sw Douglas & Oliver
172.71 x on W. cb. Dellrose 10' N of N L Douglas

NOTE: TOTAL CAPACITY OF PARKING AREAS 65 CARS

NOTE: SOIL BEARING VALUE FOR FOOTING DESIGN = 3000 PSF

TOPO DATA: BAUGHMAN & CO.
WICHITA, KANSAS
6-28-66

APL 28664
AP 75454

CARMICHAEL-WHEATCROFT & ASSOCIATES
ARCHITECTS ■ ENGINEERS
WICHITA KANSAS

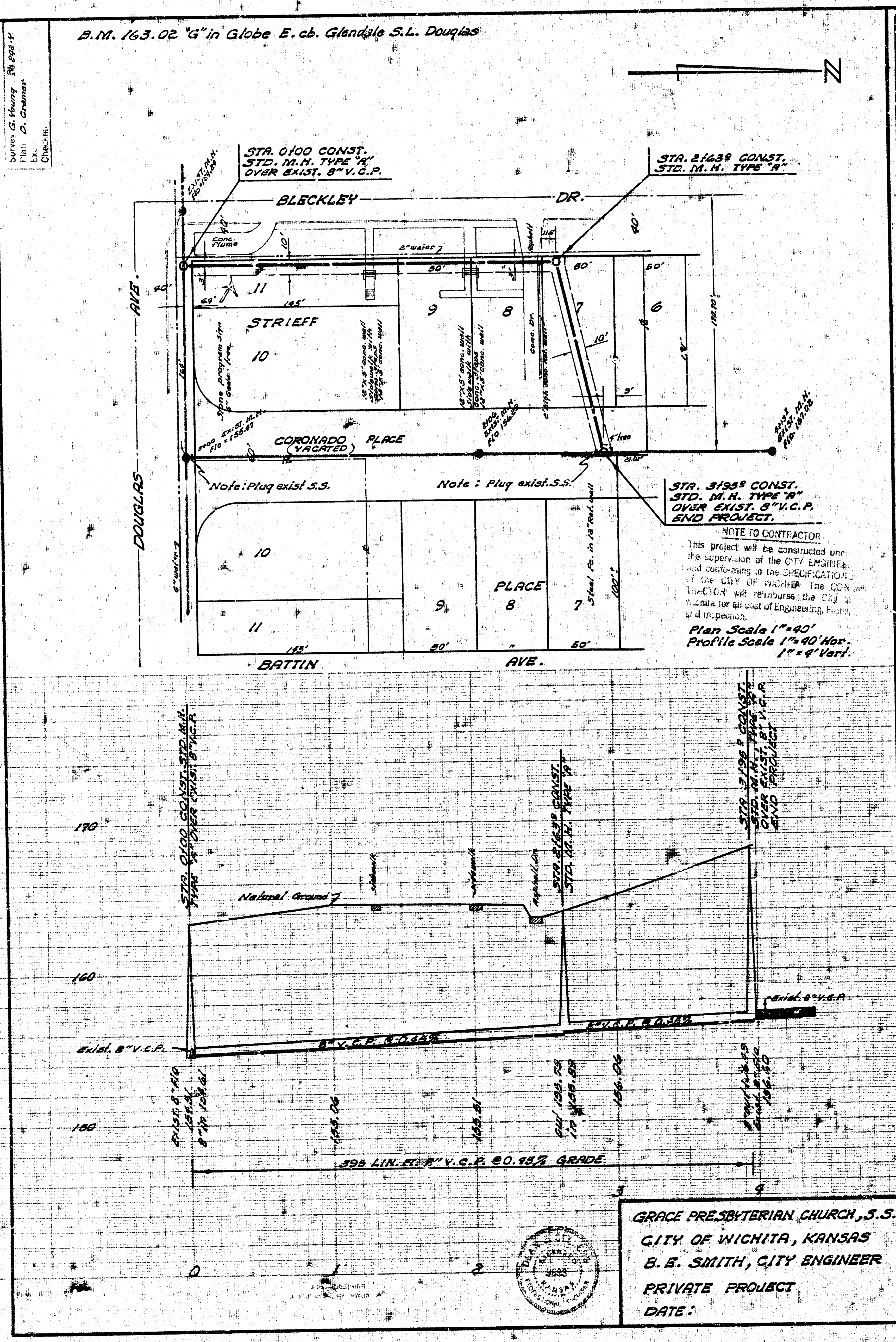
B.M. 163.02 "G" in Globe E. cb. Glendale S.L. Douglas
STA. 0/00 CONST.
STD. M.H. TYPE "A"
OVER EXIST. 8" V.C.P.
STA. 2/63º CONST.
STD. M.H. TYPE "A"
BLECKLEY
DR.
DOUGLAS
AVE.
STRIEFF
CORONADO PLACE
(VACATED)
Note: Plug exist. S.S.
Note: Plug exist. S.S.
PLACE
BATTIN
AVE.
10
11
9
8
7
6
4" tree
Exist. M.H.
Flo. 157.02
Natural Ground
Exist. 8" V.C.P.
8" V.C.P. @ 0.45%
395 LIN. FT. 8" V.C.P. @ 0.45% GRADE
160
150
170
0
1
2
3
4

STA. 3/95º CONST.
STD. M.H. TYPE "A"
OVER EXIST. 8" V.C.P.
END PROJECT.

NOTE TO CONTRACTOR

This project will be constructed under the supervision of the CITY ENGINEER and conforming to the SPECIFICATIONS of the CITY OF WICHITA. The CONTRACTOR will reimburse the City of Wichita for all cost of Engineering, Plans and inspection.

Plan Scale 1" = 40'
Profile Scale 1" = 40' Hor.
1" = 4' Vert.

GRACE PRESBYTERIAN CHURCH, S.S.
CITY OF WICHITA, KANSAS
B. E. SMITH, CITY ENGINEER
PRIVATE PROJECT
DATE:

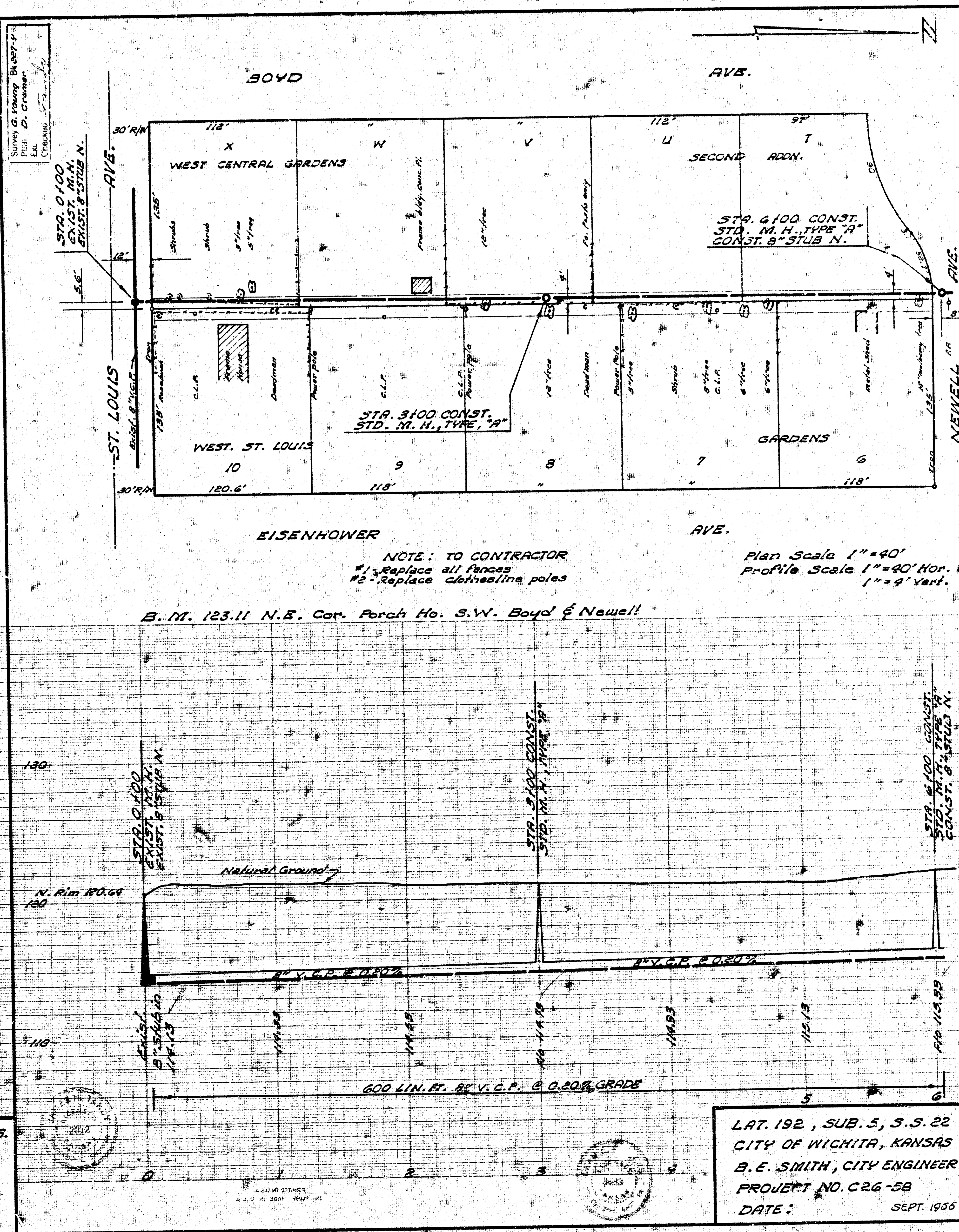
BOYD
AVE.
X
W
V
U
T
WEST CENTRAL GARDENS
SECOND ADDN.
STA. 0/00
EXIST. M.H.
EXIST. 8" STUB N.
STA. 6/00 CONST.
STD. M.H. TYPE "A"
CONST. 8" STUB N.
ST. LOUIS
AVE.
NEWELL
AVE.
STA. 3/00 CONST.
STD. M.H. TYPE "A"
WEST. ST. LOUIS
GARDENS
10
9
8
7
6
120.6'
118'
30' R/W
EISENHOWER
AVE.
Natural Ground
N. Rim 120.64
8" V.C.P. @ 0.20%
600 LIN. FT. 8" V.C.P. @ 0.20% GRADE
130
120
110
0
1
2
5
6

NOTE: TO CONTRACTOR
#1 - Replace all fences
#2 - Replace clothesline poles

Plan Scale 1" = 40'
Profile Scale 1" = 40' Hor.
1" = 4' Vert.

B. M. 123.11 N.E. Cor. Porch Ho. S.W. Boyd & Newell

LAT. 192, SUB. 5, S.S. 22
CITY OF WICHITA, KANSAS
B. E. SMITH, CITY ENGINEER
PROJECT NO. C26-58
DATE: SEPT. 1956

3 15 3 ⑤