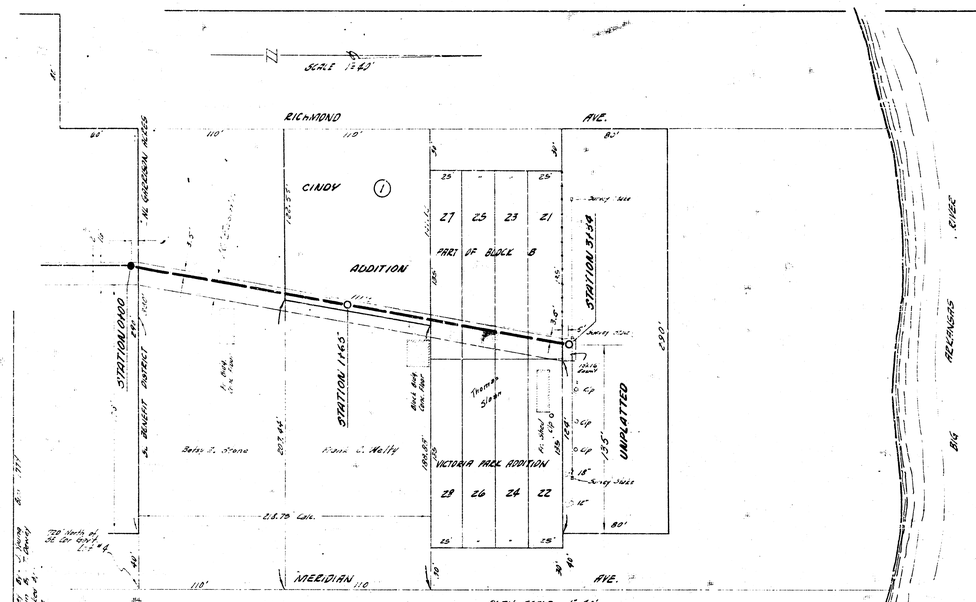

B.M. 125.92 SE COR CONC. PIECHMAN 1915 N. RICHMOND

PLAN SCALE 1:40'
PROFILE SCALE 1:40' HOR, 1:4 VERTICAL

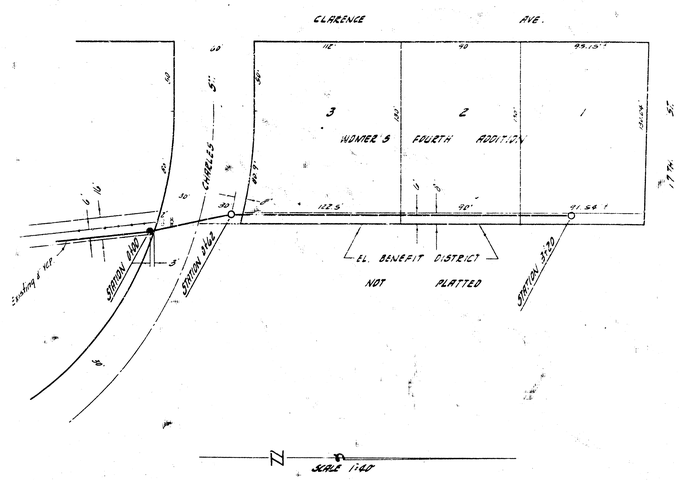

B.M. 119.91 1" TOP W. OF CHARLES 0.8' S. OF S RADIUS @ DRIVE 110' 1649 N CHARLES.
B.M. 119.96 BOLT S.S. HLF. NW 15TH & CHARLES

PLAN SCALE 1:40'
PROFILE SCALE 1:40' HOR, 1:4 VERTICAL

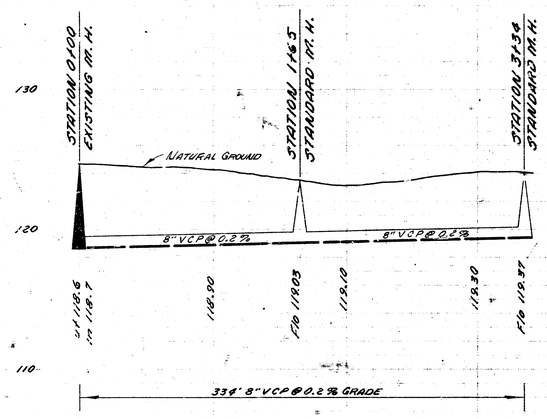

LATERAL 24 SUBMAIN 10 SAN. SEWER 22
CITY OF WICHITA, KANSAS
B.E. SMITH CITY ENGINEER
PROJ. NO. C29-14 - DATE Aug 1962

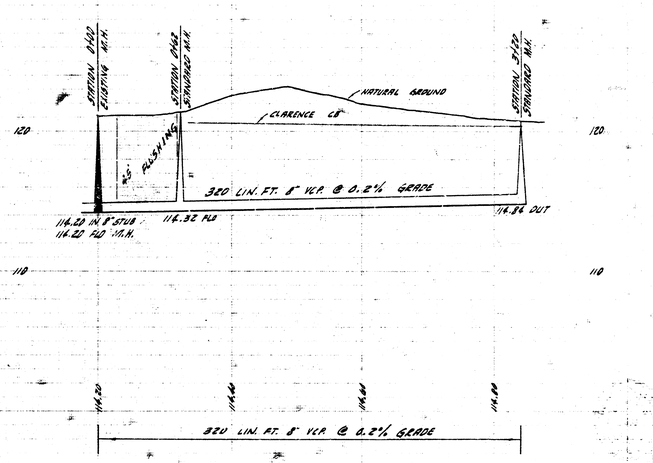

LATERAL 15 SUB. 13 SAN. SEWER 22
CITY OF WICHITA, KANSAS
B.E. SMITH CITY ENGINEER
PROJ. NO. C29-69 DATE Aug. 1. 59