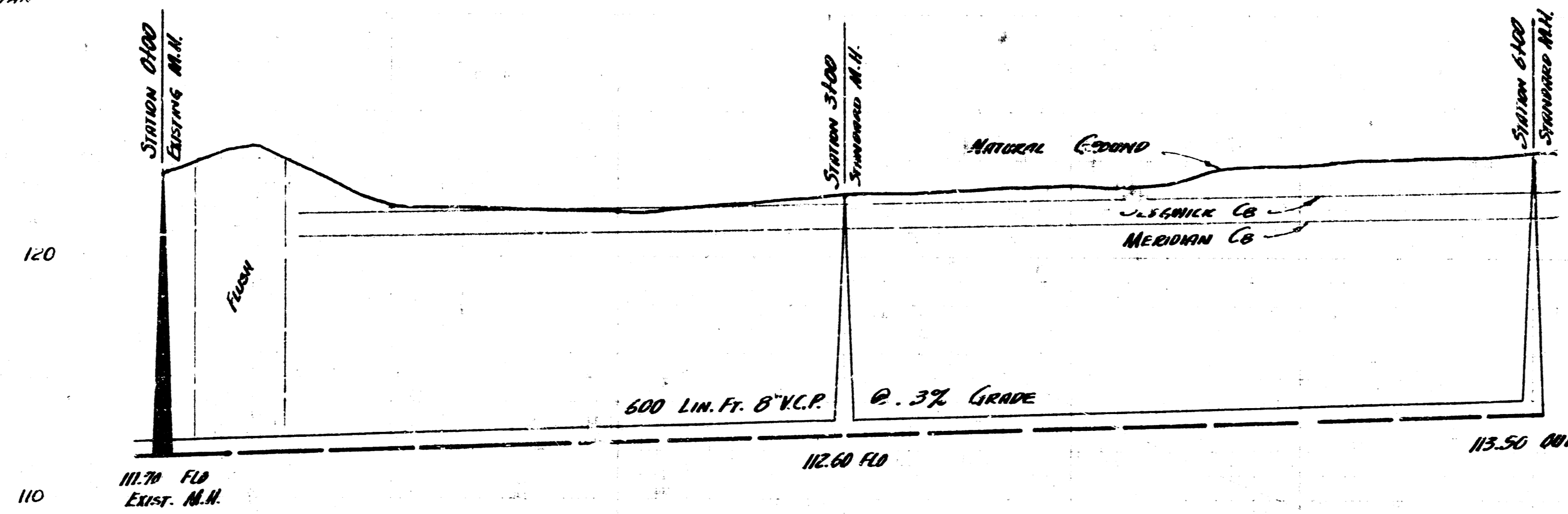
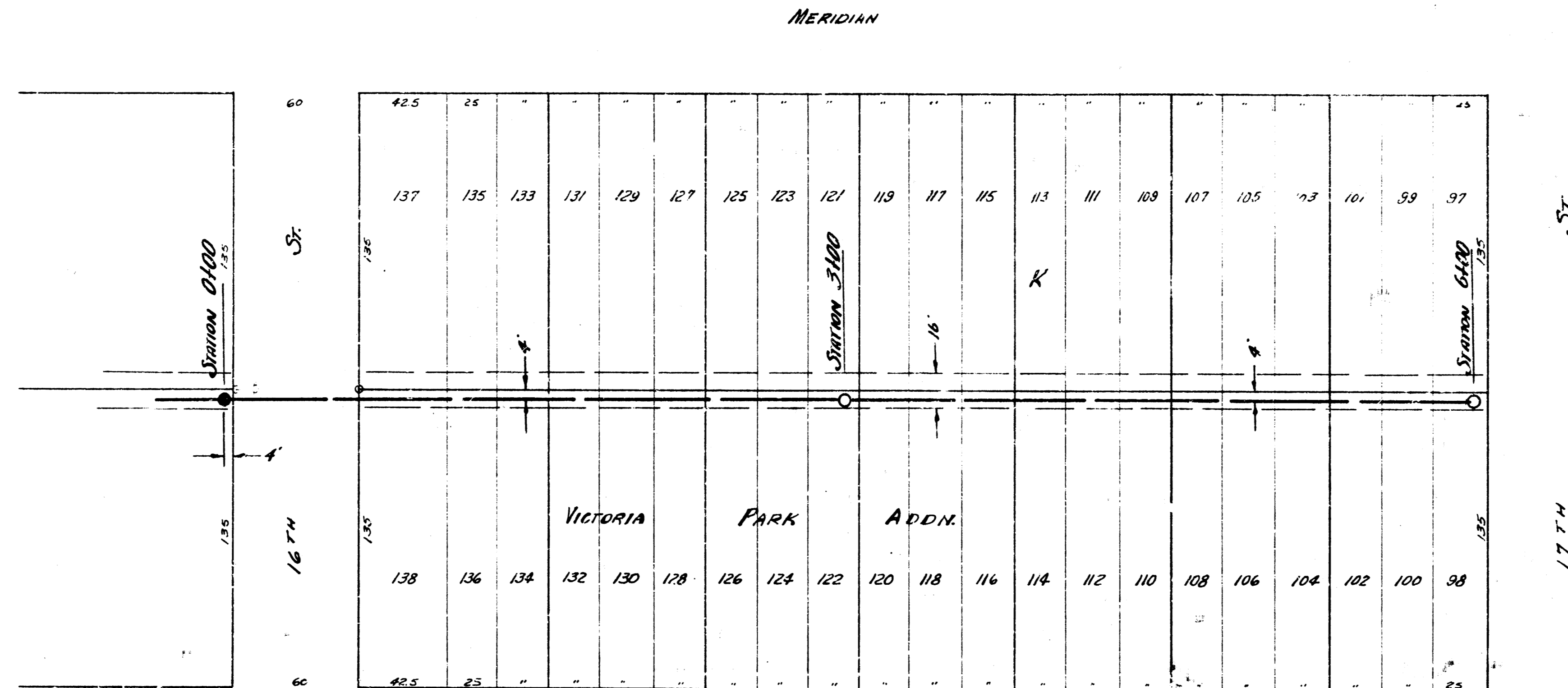



Survey J. Hanson Notebook 171-45  
 P.M. D. Sellers  
 30th Sept. 11 1957  
 Checked

B.M. 12340 N. Rim M.H. 0+00  
 B.M. 12334 570 SW Cor. 17TH MERIDIAN



Plan Scale 1" = 40'  
 Profile Scale 1" = 40' HOR 1" = 4' VERT. AL.



LAT. 11 SUB. 13 S.S. 22  
 CITY OF WICHITA, KANSAS  
 B.E. SMITH CITY ENGINEER  
 DEC. 1957 Proj. No. G27-27

