Survey by G. Y. W. Bk. AR 20
Plotted by
Checked by

Plan Scale 1" = 40'
Profile Scale 1" = 40' Horz.
1" = 4' Vert.

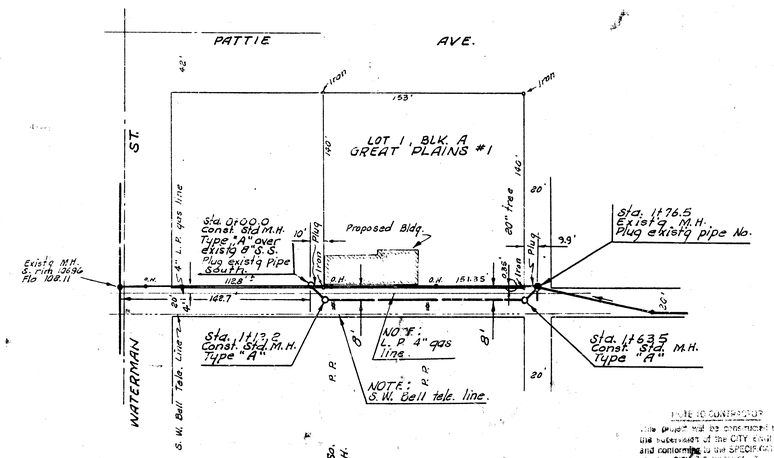

NOTE TO CONTRACTOR
This project will be constructed under the supervision of the CITY ENGINEER and conforming to the SPECIFICATIONS of the CITY OF WICHITA. The CONTRACTOR will reimburse the City of Wichita for all cost of engineering and inspection.

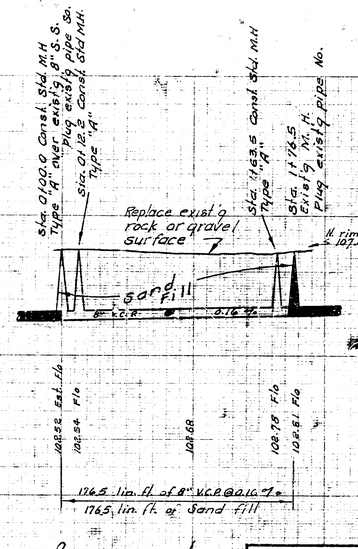

RELOCATION OF A PART OF
LAT. 10, S.S. NO. 4
GREAT PLAINS EQUIP. INC.
CITY OF WICHITA, KANSAS
B. E. SMITH CITY ENGINEER
OCT. 1966 PRIVATE CONTRACT

B. M. 102.07 Std 42' So. & 52.5' E. of ℄ Pawnee & Meridian.

Plan by
Checked by

Plan Scale 1" = 20'
Profile Scale 1" = 20' Horz.
1" = 4' Vert.

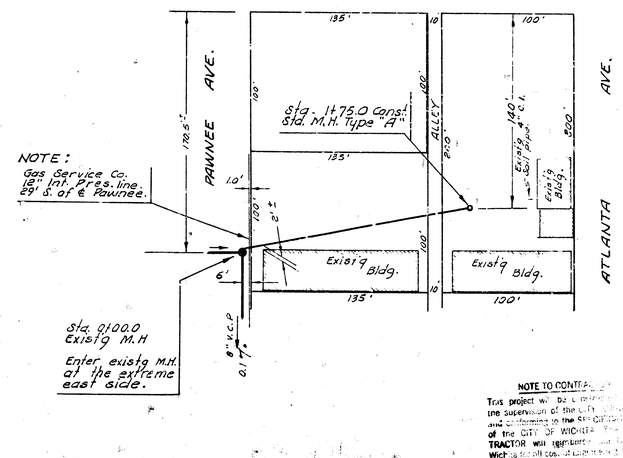

NOTE TO CONTRACTOR
This project will be constructed under the supervision of the CITY ENGINEER and conforming to the SPECIFICATIONS of the CITY OF WICHITA. The CONTRACTOR will reimburse the City of Wichita for all cost of engineering and inspection.



EXTENSION TO
LAT. 2, SUBMAIN 16, S.S. NO. 22
COLBY SANDIAN BLDG.
CITY OF WICHITA KANSAS
B. E. SMITH CITY ENGINEER
NOV. 1966 PRIVATE CONTRACT

9 15 4 1