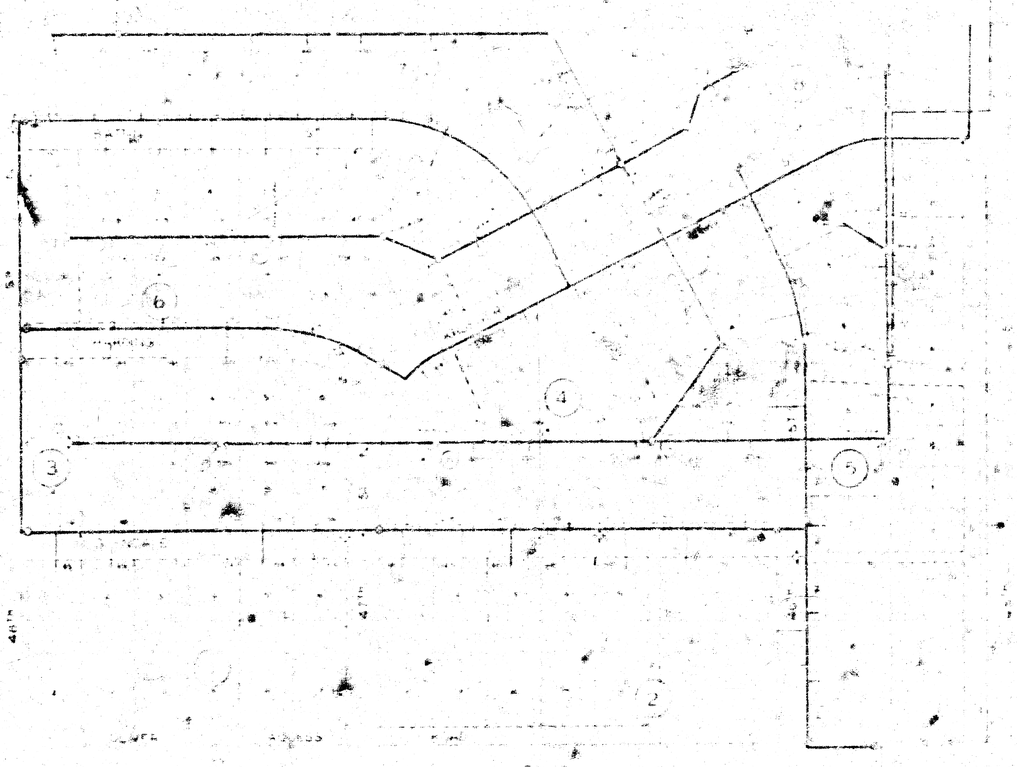

MAP OF

REPLAT OF LAWN TERRACE

AND

KRUEGER'S ADD.

SEDGWICK CO KANSAS

WITH

SEWER WYES

AND

WATER CONNECTIONS

SCALE 1" = 100'

A. CHITA 1960

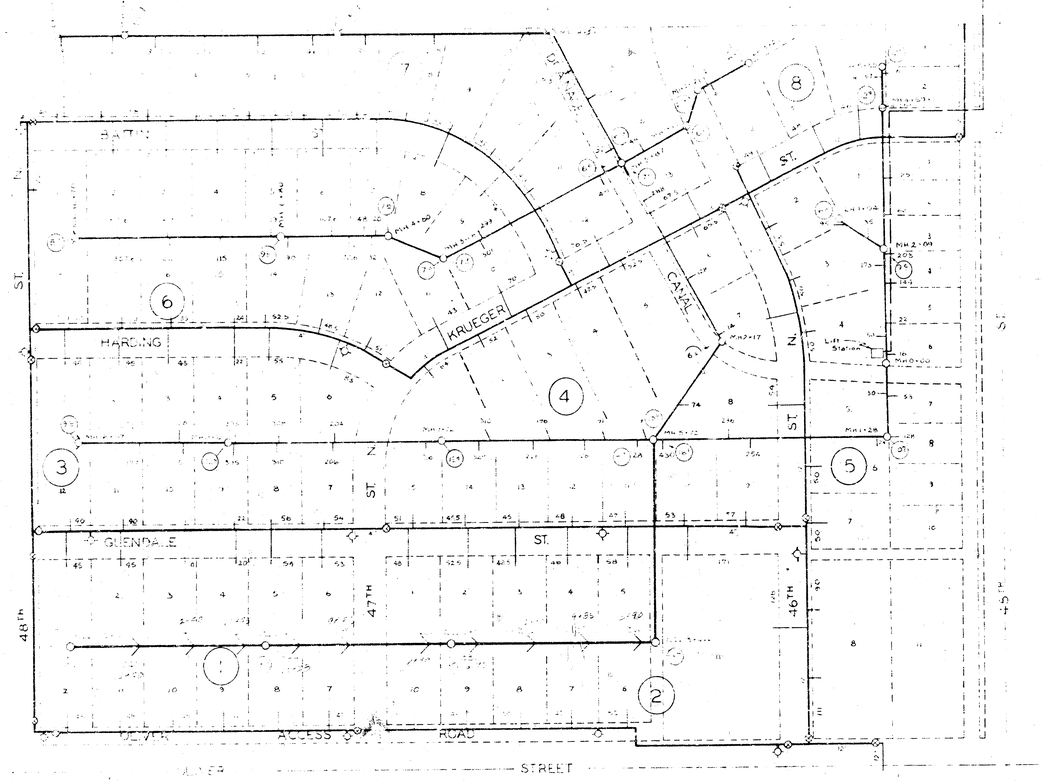

MAP OF

REPLAT OF LAWN TERRACE

AND

KRUEGER'S ADD.

SEDGWICK CO. KANSAS

WITH

SEWER WYES

AND

WATER CONNECTIONS

SCALE 1" = 100'

REISS AND GOODNESS

ENGINEERS

WICHITA 1960

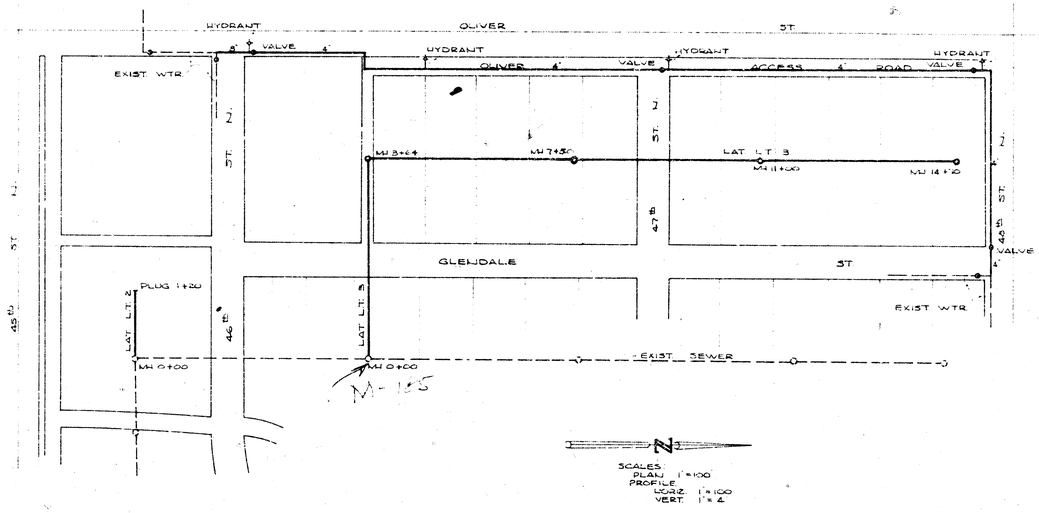
HYDRANT
OLIVER
ST.
VALVE
HYDRANT
HYDRANT
HYDRANT
OLIVER
VALVE
ACCESS
ROAD
VALVE
EXIST. WTR.
MH 3+64
MH 7+50
LAT. LT. 3
MH 11+00
MH 14+20
GLENDALE
ST.
VALVE
PLUG 1+20
LAT. LT. 2
MH 0+00
LAT. LT. 3
MH 0+00
EXIST. SEWER
EXIST. WTR.
45 th
46 th
47 th
M-155
SCALES
PLAN 1"=100'
PROFILE
HORIZ. 1"=100
VERT. 1"=4'

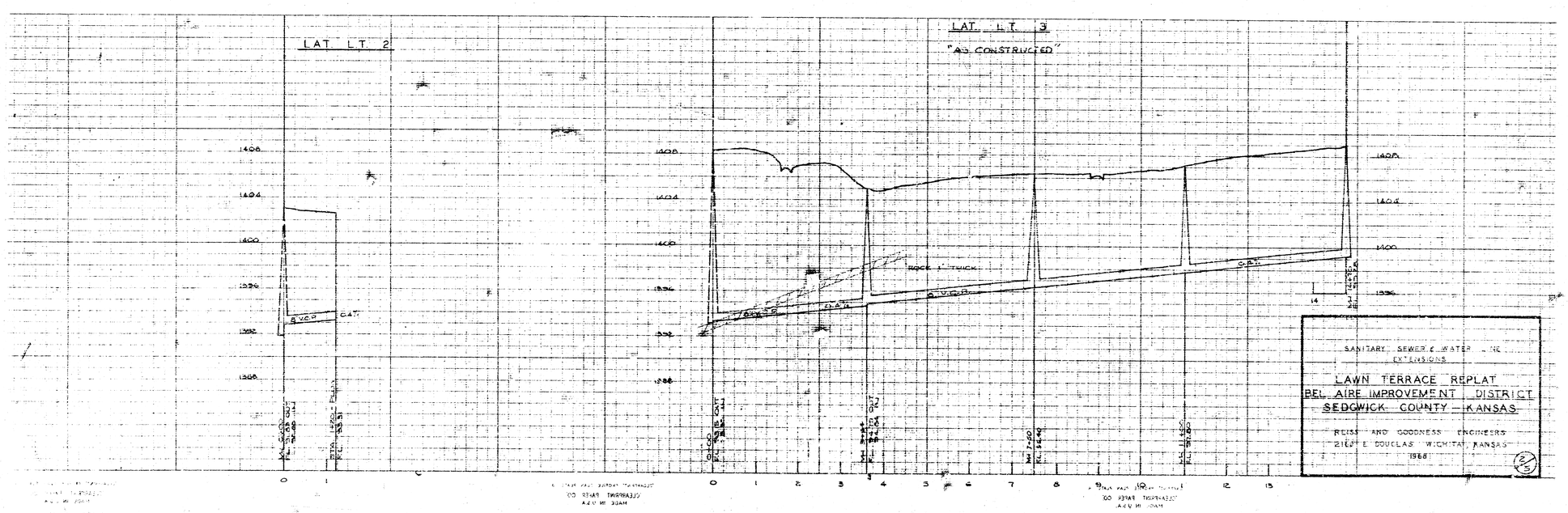
LAT. LT. 2
LAT. LT. 3
"AS CONSTRUCTED"
1408
1404
1400
1396
1392
1388
ROCK 1' THICK
GAS
WATER
SANITARY SEWER & WATER LINE EXTENSIONS
LAWN TERRACE REPLAT
BEL AIRE IMPROVEMENT DISTRICT
SEDGWICK COUNTY — KANSAS
REISS AND GOODNESS ENGINEERS
216 E. DOUGLAS WICHITA, KANSAS
1968

JUL 5 1973