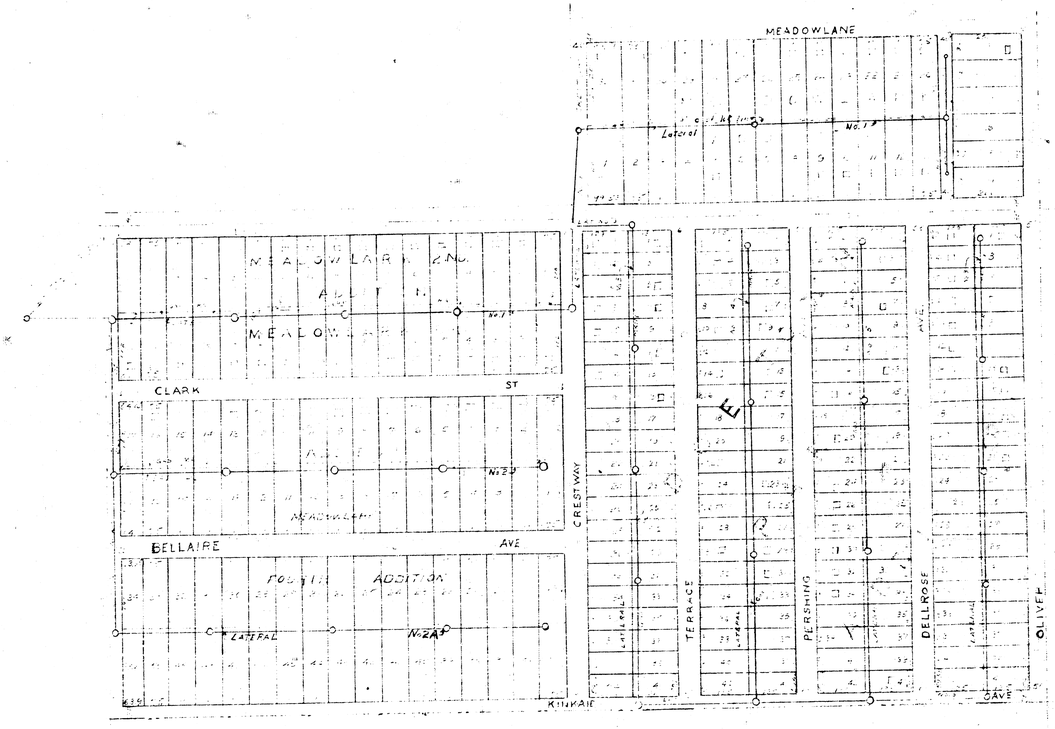

N

SCALE 1" = 1320'

MAP
SHOWING LOCATION O
FOR
EDGETOWN AND MEADO
ADDITIONS

F E DEVLIN — CONSULTING
WICHITA, KANSAS
1947

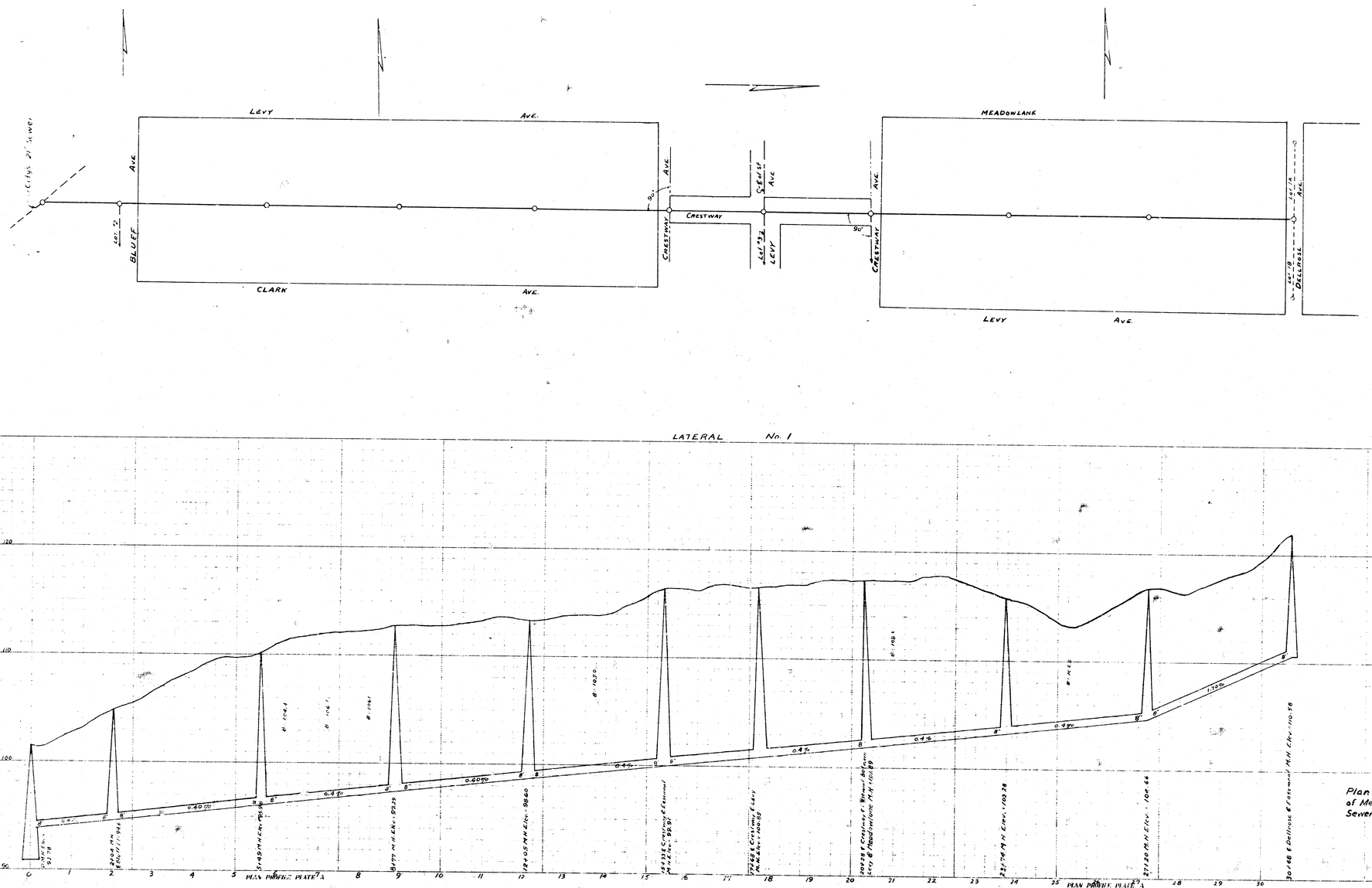
LEVY
AVE.
MEADOWLANE
CLARK
AVE.
LEVY
AVE.
BLUEF
CRESTWAY
90°
90°
CRESTWAY
CRESTWAY
LEVY
AVE.
DELLROSE
AVE.
LEVY
AVE.
LATERAL No. 1
120
110
100
90
0
1
2
3
4
5
6
7
8
9
10
11
12
13
14
15
16
17
18
19
20
21
22
23
24
25
26
27
28
29
30
PLAN PROFILE PLATE A
PLAN PROFILE PLATE A
0.40%
0.40%
0.40%
0.60%
0.44%
0.47%
0.44%
0.49%
1.75%
8" 104.1
8" 104.1
8" 104.1
8" 103.0
8" 102.1
8" 104.6
8" 104.6
8" 104.6

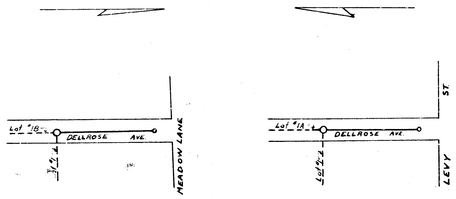

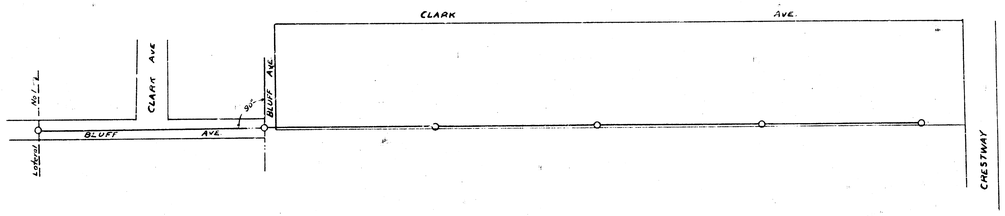

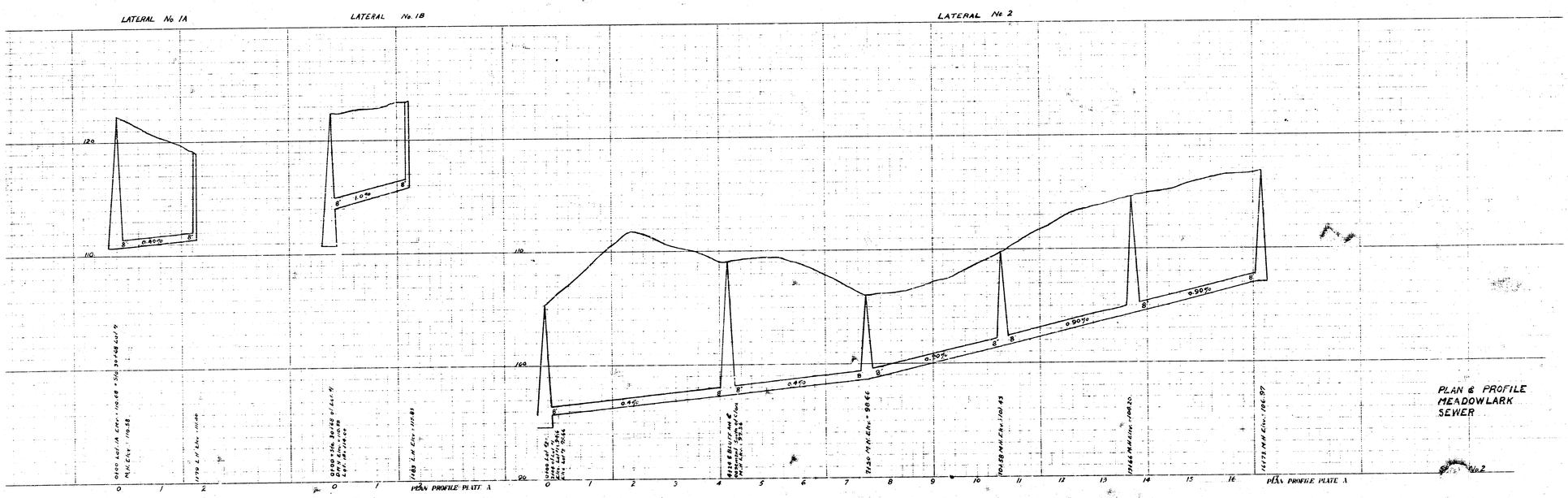

PLAN & PROFILE
MEADOWLARK
SEWER

No. 2

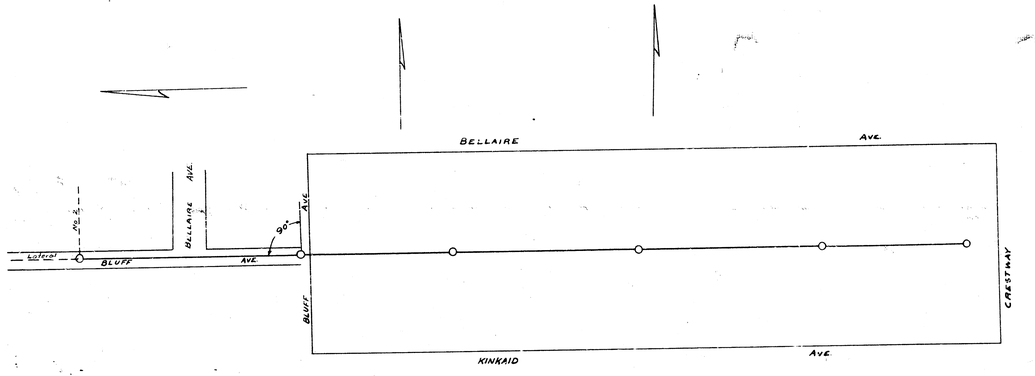

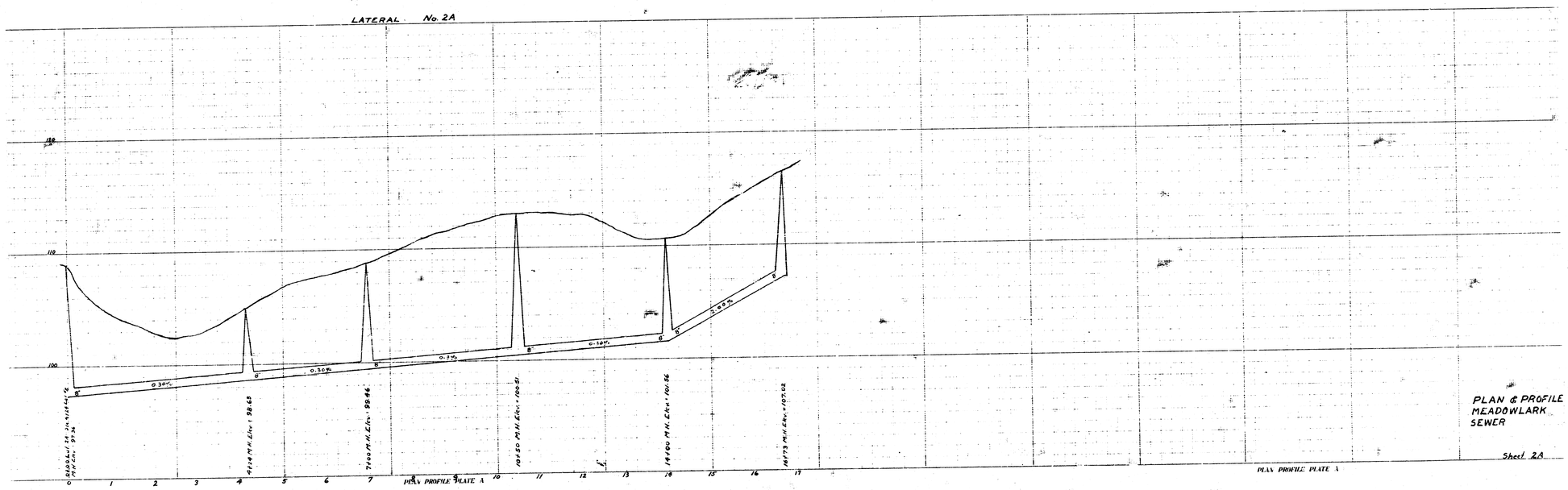

PLAN & PROFILE
MEADOWLARK
SEWER

Sheet 2A

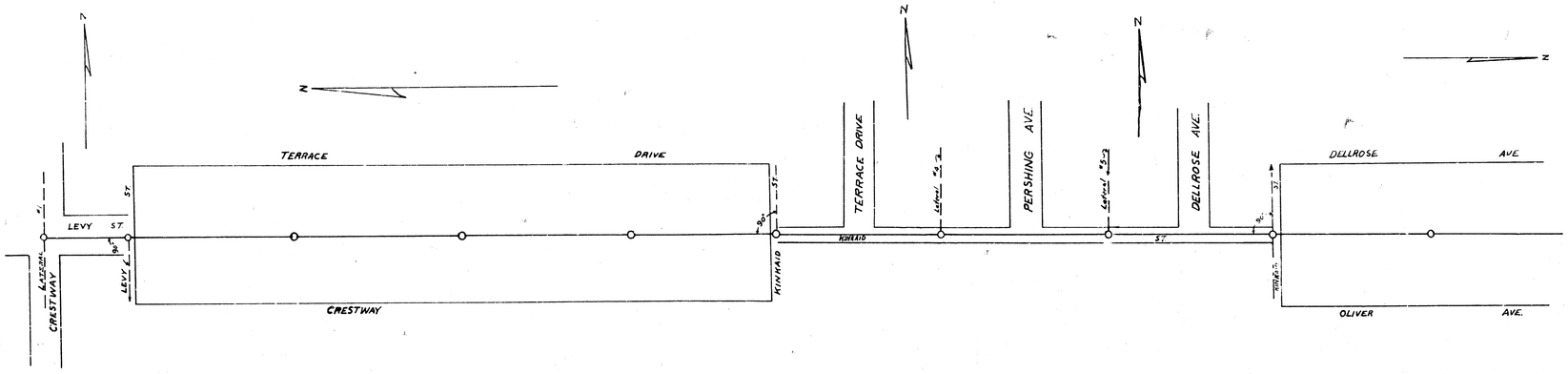

LATERAL NO. 3

LATERAL NO. 3

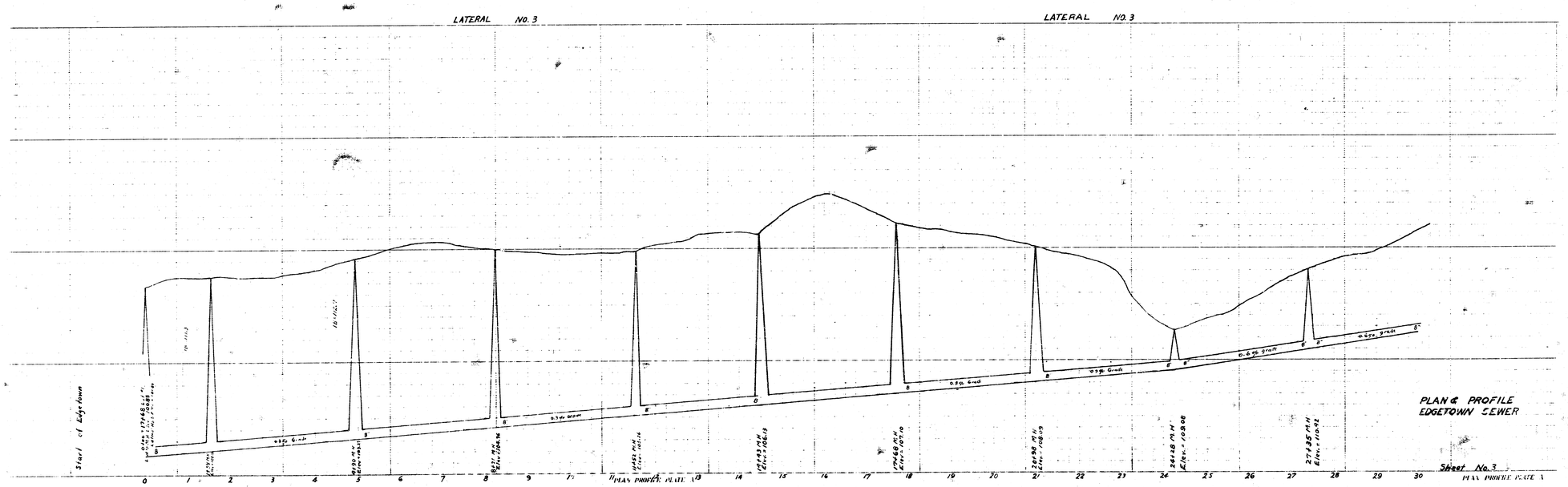
Start of Edgetown
0.5% Grade
0.5% Grade
0.5% Grade

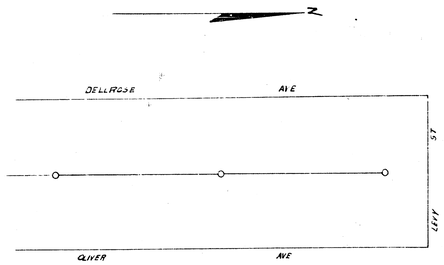

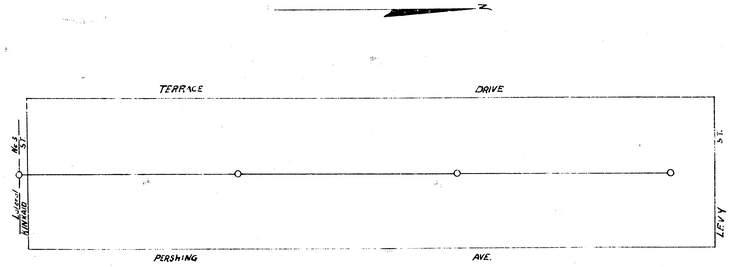

LATERAL No 3 CONTINUED

LATERAL No 4

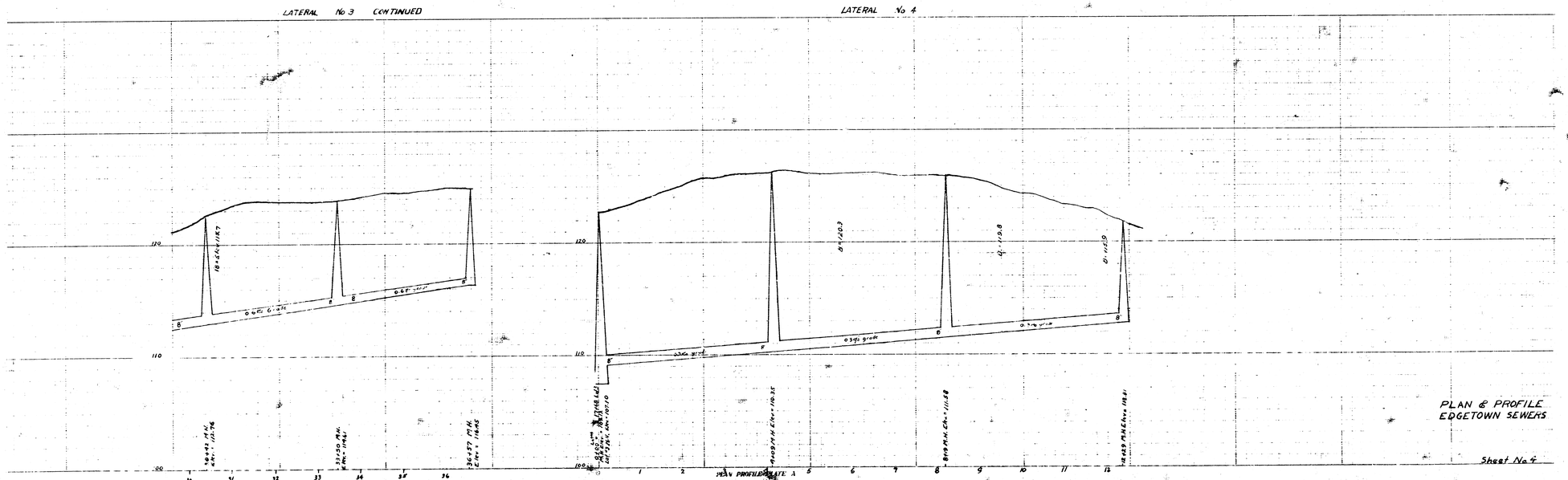

PLAN & PROFILE
EDGETOWN SEWERS

Sheet No 4

PLAN PROFILE PLATE A

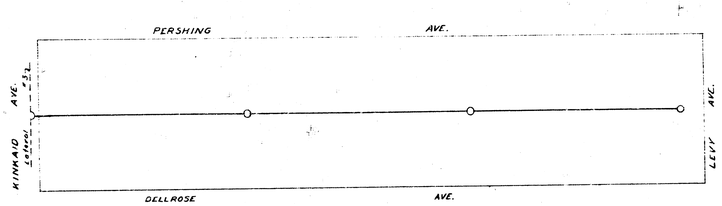

LATERAL No. 5

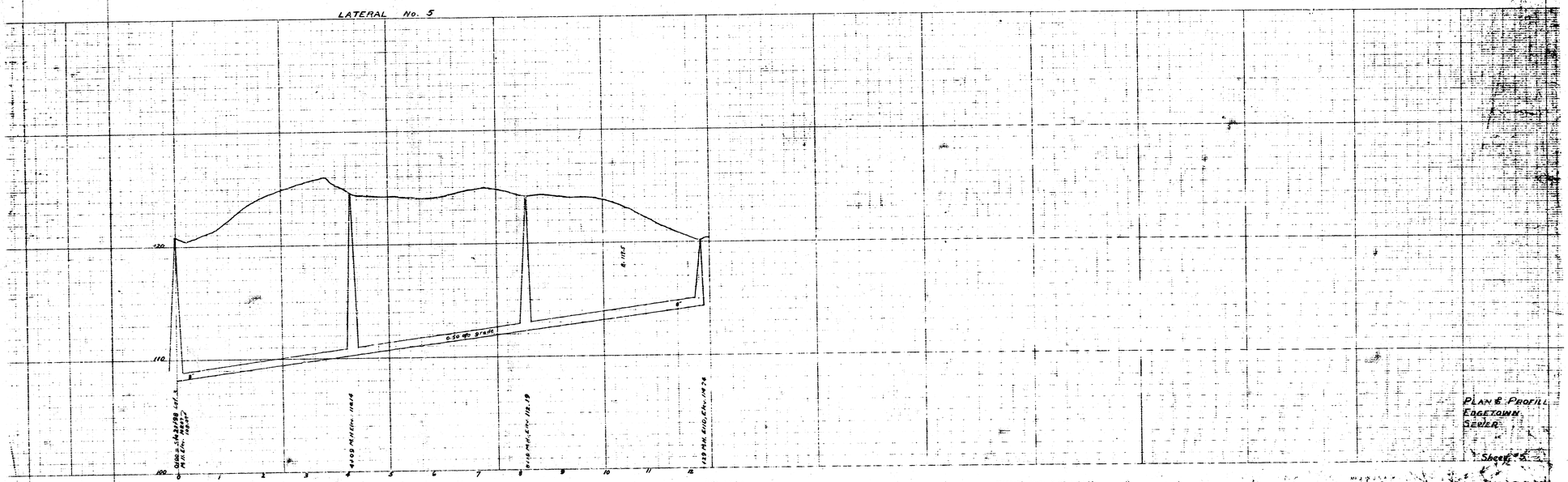

MADE IN U.S.A.

STANDARD PROFILE PLATE A 4 X 20
KEUFFEL & ESSER CO. NEW YORK

MADE IN U.S.A.

STANDARD PROFILE PLATE A 4 X 20
KEUFFEL & ESSER CO. NEW YORK

PLAN & PROFILE
EDGETOWN
SEWER

Sheet 5