

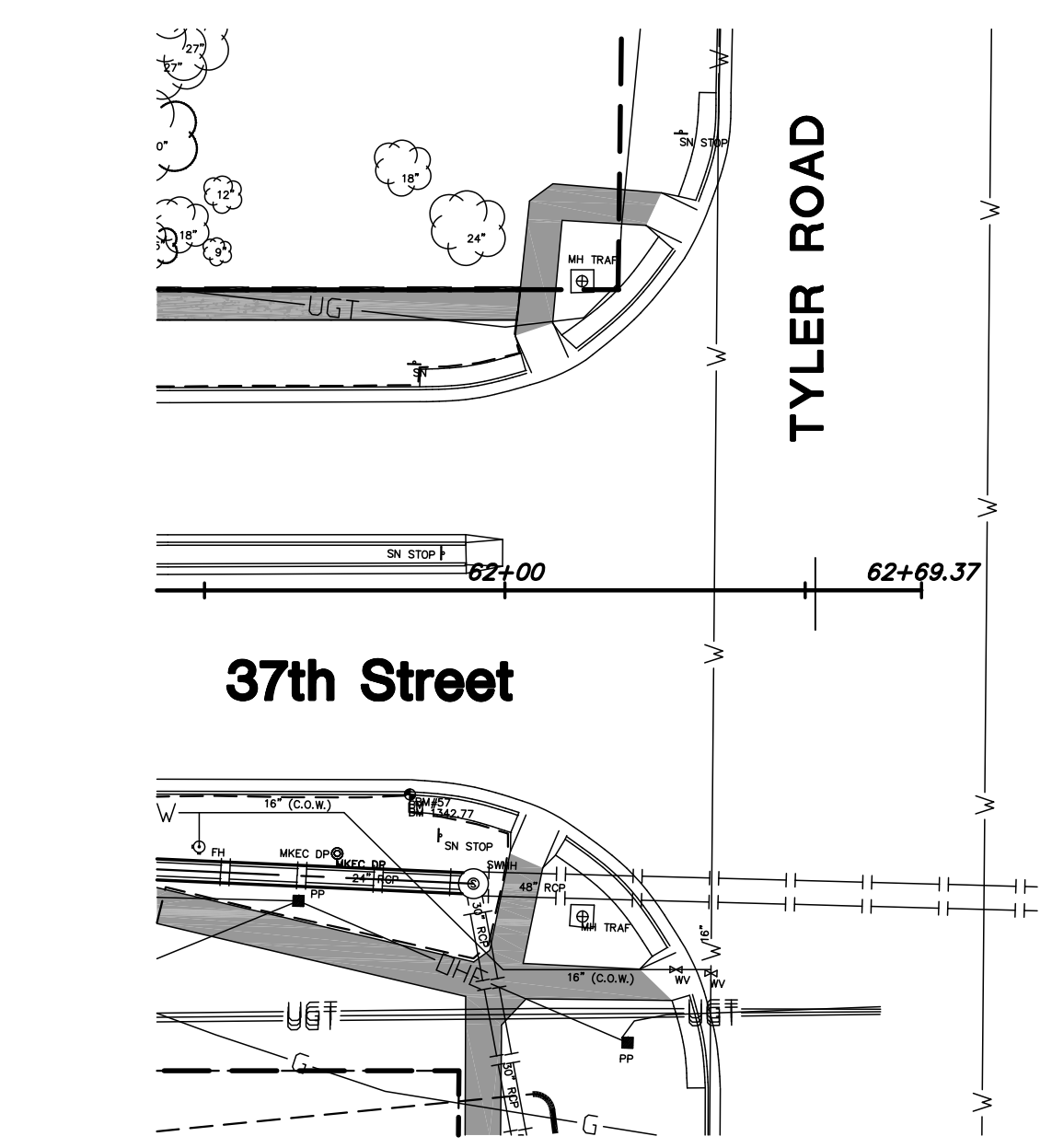
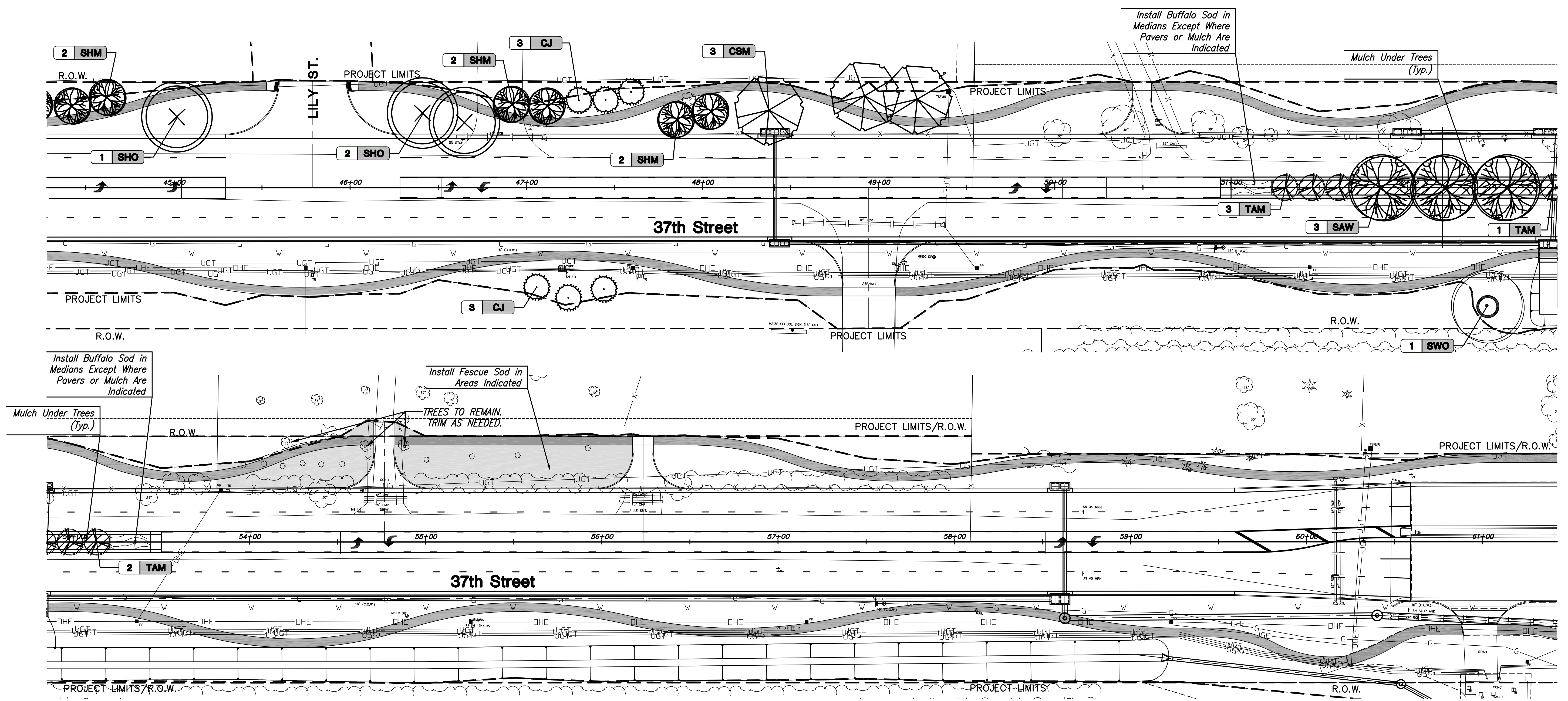
**37TH STREET IMPROVEMENTS
FROM
MAIZE ROAD TO TYLER ROAD**

**ROADSIDE
IMPROVEMENT
PLAN**
SHEET TITLE
472-84693
PROJECT NUMBER

DESIGN BY
DRAWN BY
CHECKED BY

ISSUED
April 10, 2009
REVISED

SHEET NO.
78 of 133



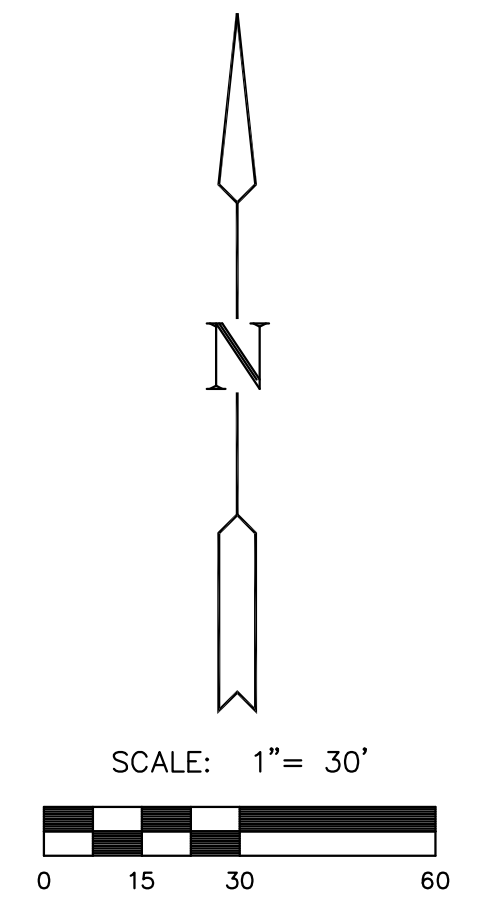
PLANT SCHEDULE - THIS SHEET

KEY	QTY	COMMON NAME	BOTANICAL NAME	SIZE & METHOD OF HANDLING	REMARKS
DECIDUOUS SHADE TREES					
CSM	3	CADDO SUGAR MAPLE	ACER SACCHARUM 'CADDO'	2" CAL. / B#B	MIN. BRANCHING HEIGHT STARTING @ 4'
SAW	3	SAWTOOTH OAK	QUERCUS ACTUOSSIMA	2" CAL. / B#B	MIN. BRANCHING HEIGHT STARTING @ 4'
SHM-1	6	SHANTUNG MAPLE	ACER TRUNCATUM	1-1/2" CAL. / B#B	MIN. BRANCHING HEIGHT STARTING @ 4'
SHO-1	3	SHUMARD OAK	QUERCUS SHUMARDII	2" CAL. / B#B	MIN. BRANCHING HEIGHT STARTING @ 4'
SWO-1	1	SWAMP WHITE OAK	QUERCUS BICOLOR	2" CAL. / B#B	MIN. BRANCHING HEIGHT STARTING @ 4'
TAM	6	TATARIAN MAPLE	ACER TATARIAN 'SUMMER SPLENDOR'	1-1/2" CAL. / B#B	MIN. BRANCHING HEIGHT STARTING @ 4'
EVERGREEN TREES					
CJ	6	'CANAERTI' JUNIPER	JUNIPERUS VIRGINIANA 'CANAERTI'	5'-6' HT.	

FOR INFORMATION ONLY:
-SOD, 'LEGACY' BUFFALO, BUCHLOE DACTYLOIDES 'LEGACY'
-MULCH (MEDIAN ONLY), 184 S.Y.

LEGEND

- W — WATER LINE
- UGT — TELEPHONE LINE
- OHE — OVERHEAD ELECTRIC
- ⊗ EXISTING TREE
- [Wavy Line] BUFFALO SOD
- [Grid Pattern] BRICK PAVERS
- [Diagonal Lines] MULCH
- [Solid Grey] 5' SIDEWALK
- [Light Grey] FESCUE SOD



PLOTED: Friday, April 10, 2009 @ 02:30PM

J:\Civil\08137\DWG\LANDSCAPE\08137_L13