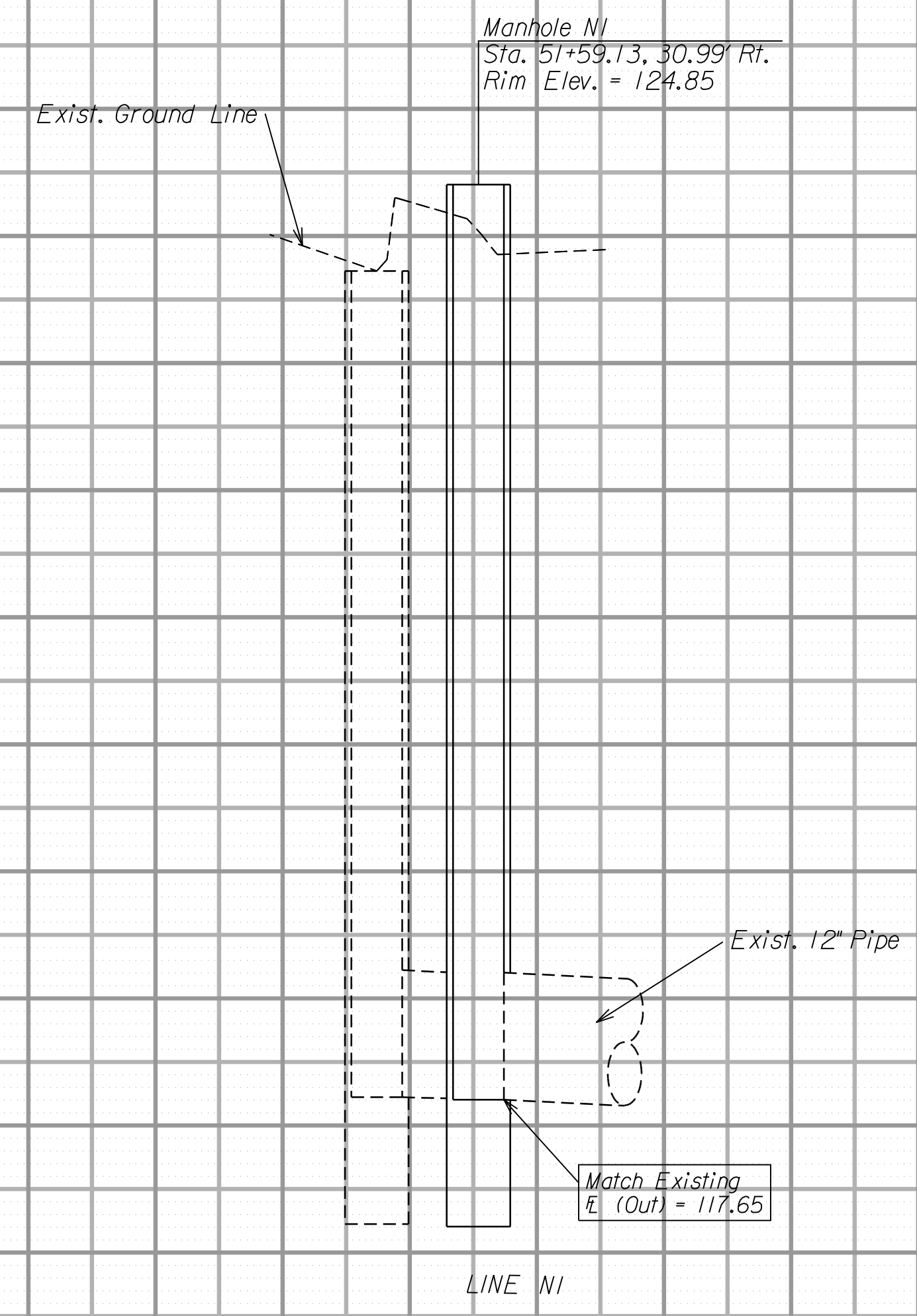
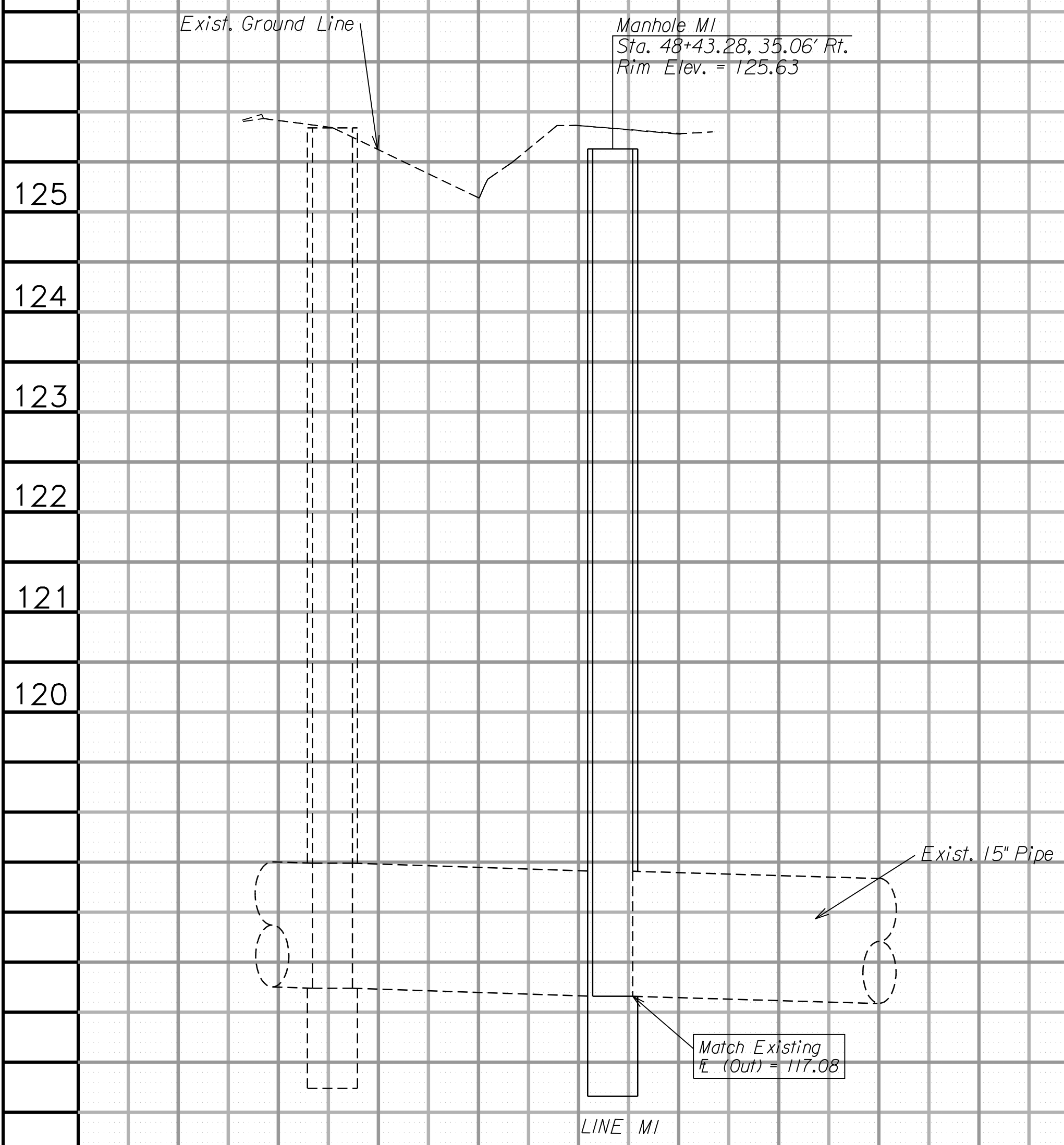
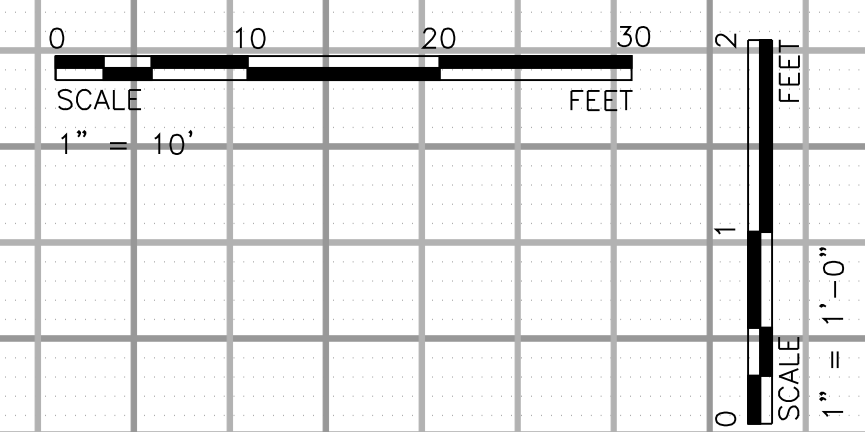


STATE	PROJECT NO.	YEAR	SHEET NO.	TOTAL SHEETS
KANSAS	472-84295	2010	51	194



Note:
 ⌘ Elevations Based off of Historical Data.
 Contractor Shall Field Verify.

Plotted By : danavarro Plotted : 1/8/2010
 File : g:\W05\0001\ROAD\001ss01.sht

CITY OF WICHITA	
SANITARY SEWER PROFILES	
21ST STREET NORTH & BROADWAY AVENUE INTERSECTION WICHITA, KANSAS	
DESIGNED M.D.B.	DRAWN D.A.N.
CHECKED B.A.L.	DATE 1/8/2010

TranSystems