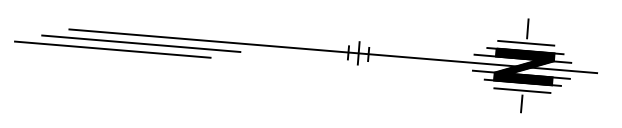
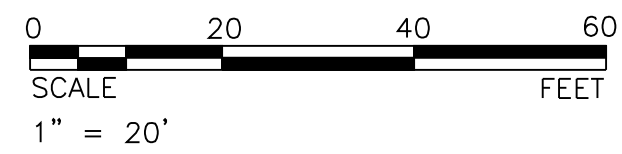


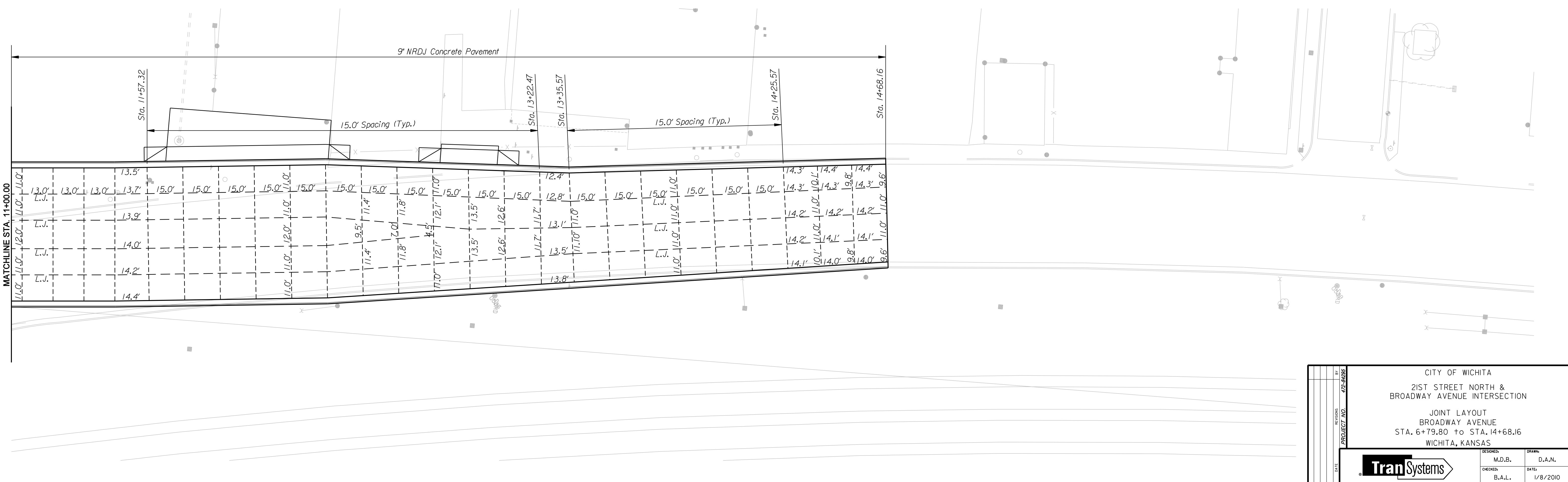
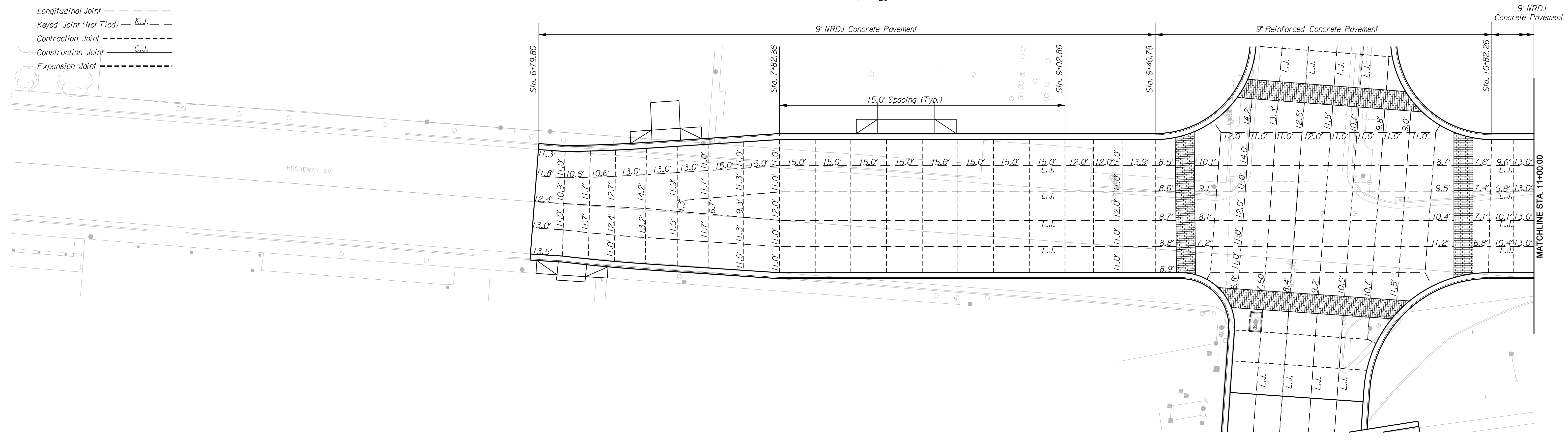
STATE	PROJECT NO.	YEAR	SHEET NO.	TOTAL SHEETS
KANSAS	472-84295	2010	63	194



LEGEND

- Longitudinal Joint ————
- Keyed Joint (Not Tied) ————
- Contraction Joint ————
- Construction Joint ————
- Expansion Joint ————

DATE	BY
REFERENCES NOTED	
REFERENCES CHECKED	



\$getvar, "dwgprefix"\$(getvar, "dwgname"), PlotTime\$(etime, 0, MON DD" " YYYY - HHMM) (pm)
 Plotted By: danavarrro
 Plotted: 1/8/2010
 File: g:\W05\0001\ROAD\001\102.sht

CITY OF WICHITA 21ST STREET NORTH & BROADWAY AVENUE INTERSECTION JOINT LAYOUT BROADWAY AVENUE STA. 6+79.80 to STA. 14+68.16 WICHITA, KANSAS									
	<table border="1"> <tr> <td>DESIGNED</td> <td>M.D.B.</td> <td>DRAWN</td> <td>D.A.N.</td> </tr> <tr> <td>CHECKED</td> <td>B.A.L.</td> <td>DATE:</td> <td>1/8/2010</td> </tr> </table>	DESIGNED	M.D.B.	DRAWN	D.A.N.	CHECKED	B.A.L.	DATE:	1/8/2010
DESIGNED	M.D.B.	DRAWN	D.A.N.						
CHECKED	B.A.L.	DATE:	1/8/2010						