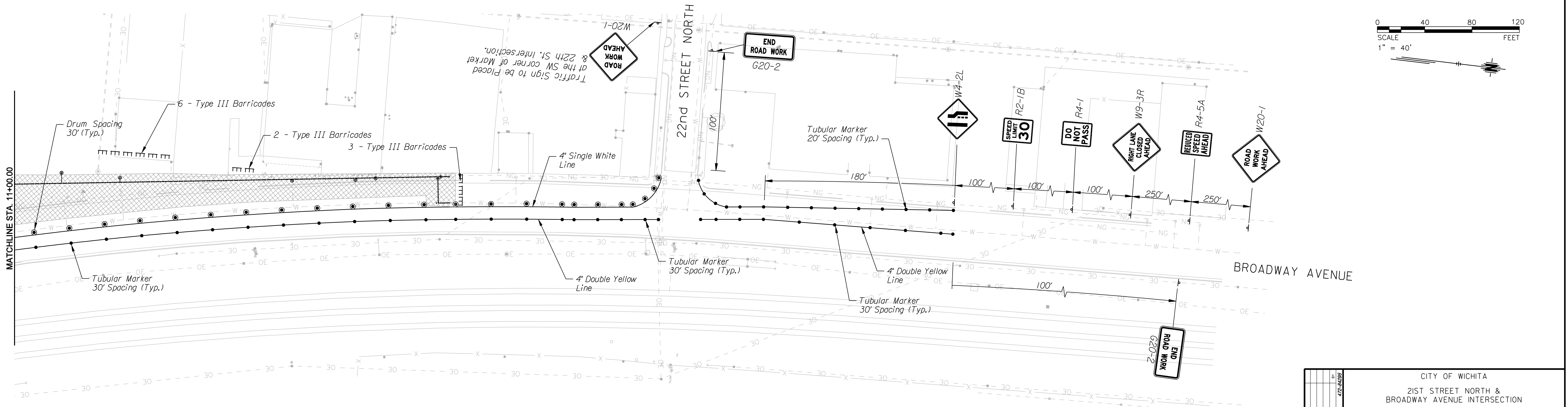
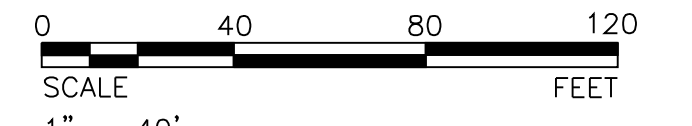
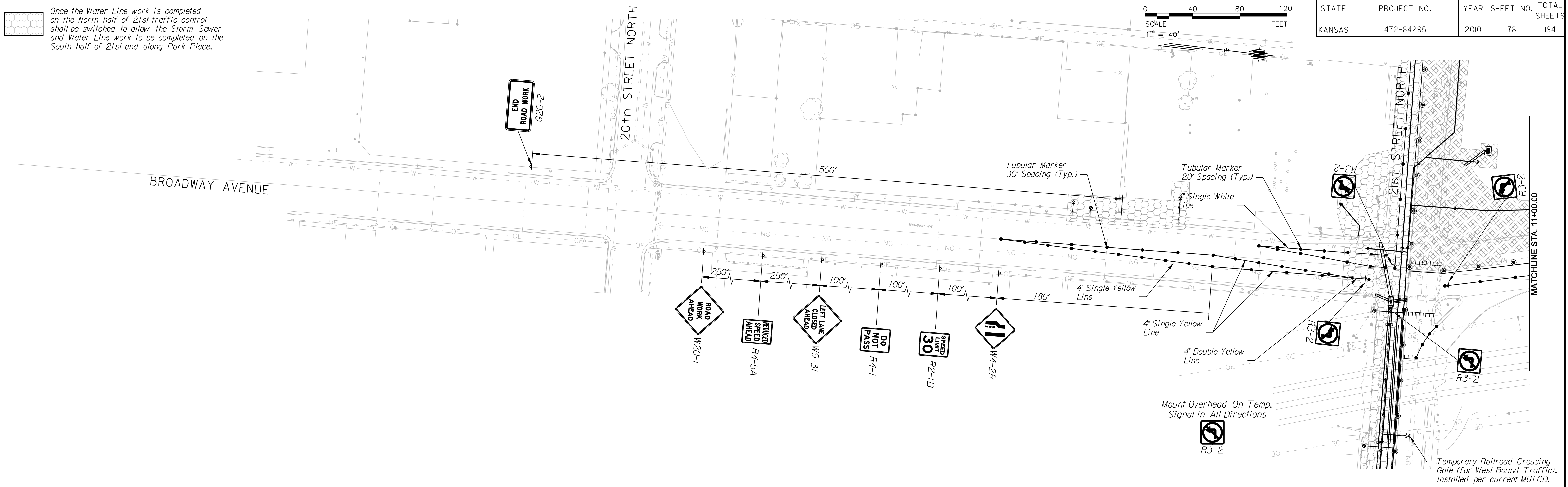


STATE	PROJECT NO.	YEAR	SHEET NO.	TOTAL SHEETS
KANSAS	472-84295	2010	78	194

Once the Water Line work is completed on the North half of 21st traffic control shall be switched to allow the Storm Sewer and Water Line work to be completed on the South half of 21st and along Park Place.



DATE	
BY	
REFERENCES NOTED	
REFERENCES CHECKED	



\$getvar, "dwgprefix"\$(getvar, "dname"), Plotter\$(etime, 0, MON DD" " YYYY - HMMmm/pm)
 Plotted By: danavarro
 File: g:\W05\0001\ROAD\0011tcp1c.sht

CITY OF WICHITA 21ST STREET NORTH & BROADWAY AVENUE INTERSECTION TRAFFIC CONTROL WATER LINE CONSTRUCTION, PHASE I STA. 7+08.81 to STA. 14+72.82 WICHITA, KANSAS							
	<table border="1"> <tr> <td>DESIGNED</td> <td>M.D.B.</td> <td>D.A.N.</td> </tr> <tr> <td>CHECKED</td> <td>B.A.L.</td> <td>1/8/2010</td> </tr> </table>	DESIGNED	M.D.B.	D.A.N.	CHECKED	B.A.L.	1/8/2010
DESIGNED	M.D.B.	D.A.N.					
CHECKED	B.A.L.	1/8/2010					