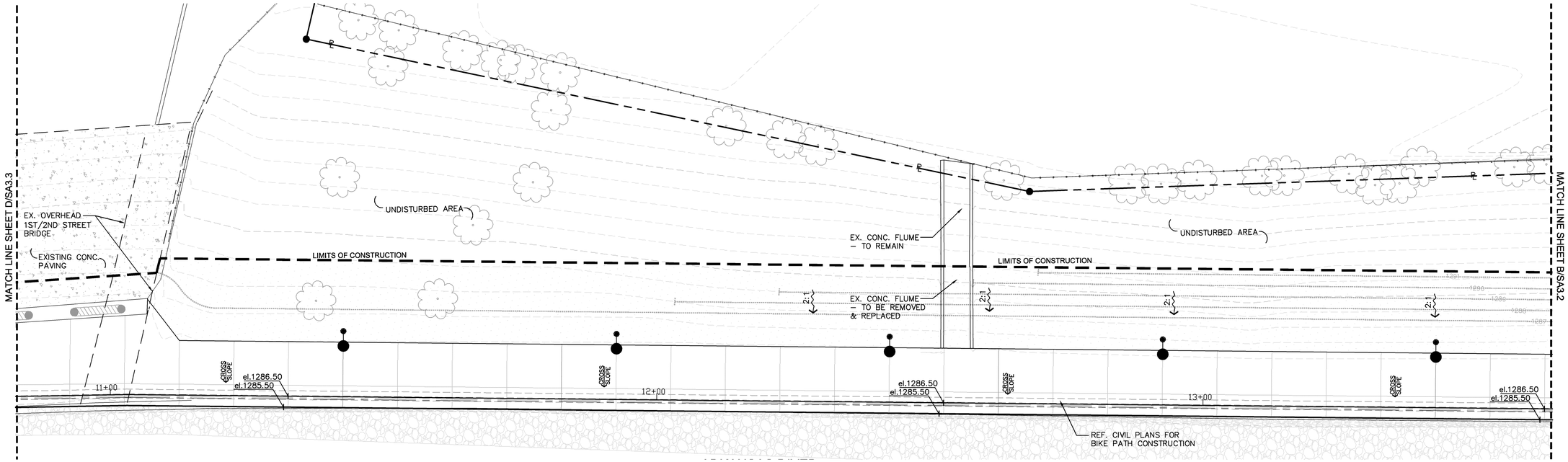

C SITE GRADING PLAN

- SITE FINISHES & CALL-OUTS REFER TO SA2 SHEETS
- GRADING REFER TO SA3 SHEETS

1"=10'-0"

NORTH

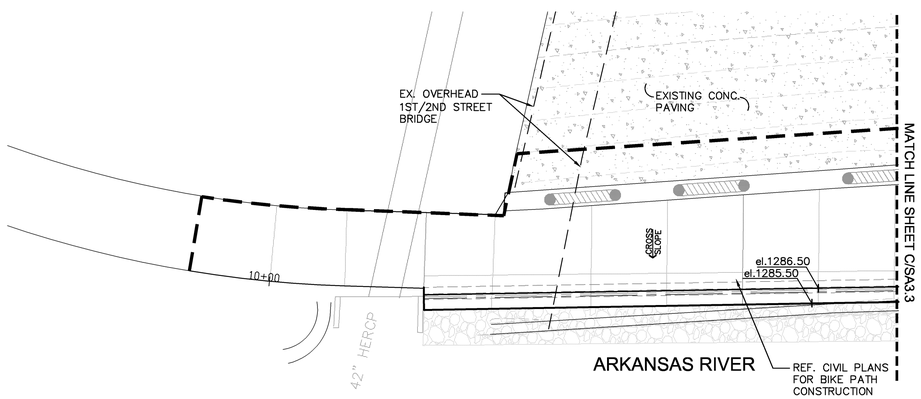

D SITE GRADING PLAN

- SITE DIMENSION & LOCATION PLAN REFER TO SA1 SHEETS
- SITE FINISHES & DETAIL CALL-OUTS REFER TO SA2 SHEETS

1"=10'-0"

NORTH

PLAN LEGEND

BC	BOTTOM OF CURB	N.	NORTHING
BM	BENCH MARK	NIC	NOT IN CONTRACT
BR	BOTTOM OF RAMP	OHE	OVERHEAD ELECTRIC
BW	BOTTOM OF WALL	PC	POINT OF CURVATURE
CJ	CONTROL JOINT	PL	PROPERTY LINE
CP	CENTER POINT	PT	POINT OF TANGENCY
CMP	CORRUGATED METAL PIPE	PP.	POWER POLE
E	EASTING	R	RADIUS
EL	ELEVATION	RCB	REINFORCED CONC. BOX
EJ	EXPANSION JOINT	SS	SANITARY SEWER
EP	END POINT OF CURVE	SSMH	SANITARY SEWER MANHOLE
EX.	EXISTING	SWS	STORM WATER SEWER
FH	FIRE HYDRANT	SWSMH	STORM SEWER MANHOLE
FIB	FIBER OPTICS	TC	TOP OF CURB
G	GAS LINE	TR	TOP OF RAMP
GM	GAS METER	TW	TOP OF WALL
HP	HIGH POINT	UGE	UNDERGROUND ELECTRIC
LP.	LIGHT POLE	WV	WATER VALVE
MP	MID POINT OF CURVE	WM	WATER METER

SHEET BREAKOUT

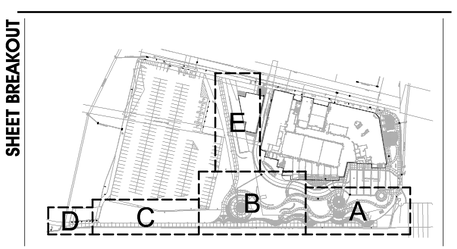

PRINTS ISSUED

DATE	PURPOSE	NO.
10.05.09	FIELD CHECK	
11.12.09	OFFICE CHECK	
02.01.10	FINAL PLANS	

RIVER CORRIDOR IMPROVEMNTS PHASE 1C: WICHITA, KS

LawKingdon Architecture
Engineering · Planning · Interiors · Landscapes

LawKingdon Architecture
345 RIVERVIEW,WICHITA,KS 67203
Phone (316) 268-0230 Fax: (316) 268-0205
©

CONTACT: JEFFREY A. BEST, ASLA

PROJECT NUMBER: 08386

SHEET TITLE: SITE GRADING PLAN

SHEET NUMBER: SA3.3