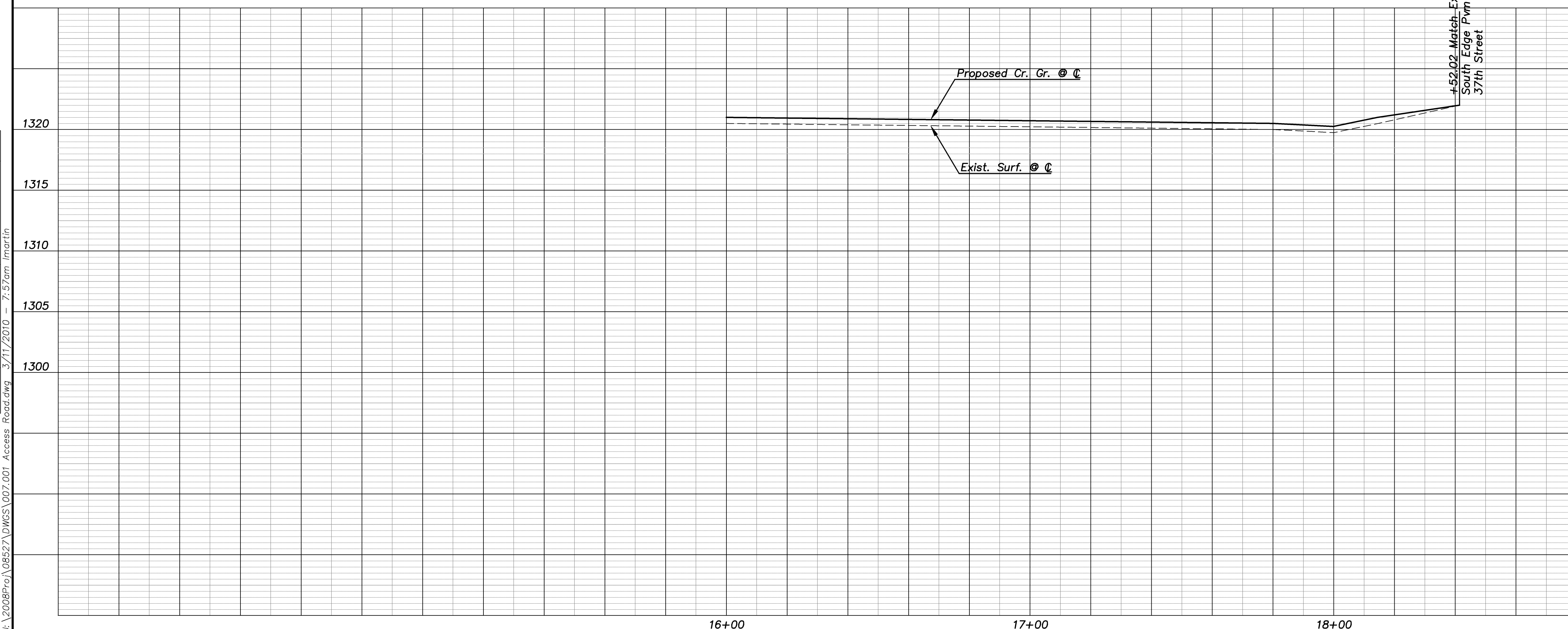
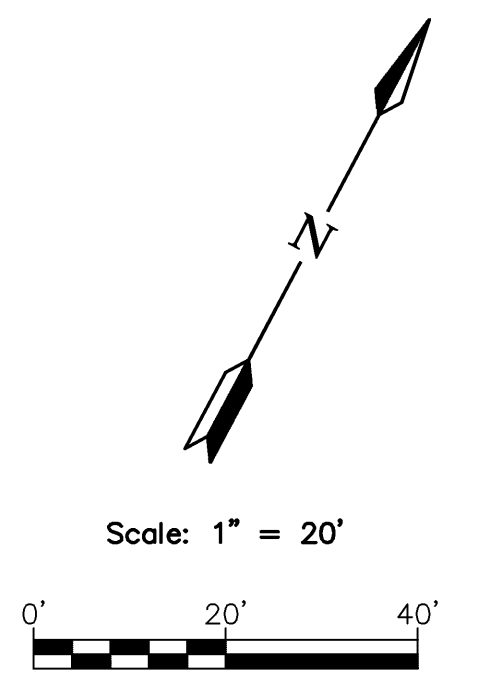
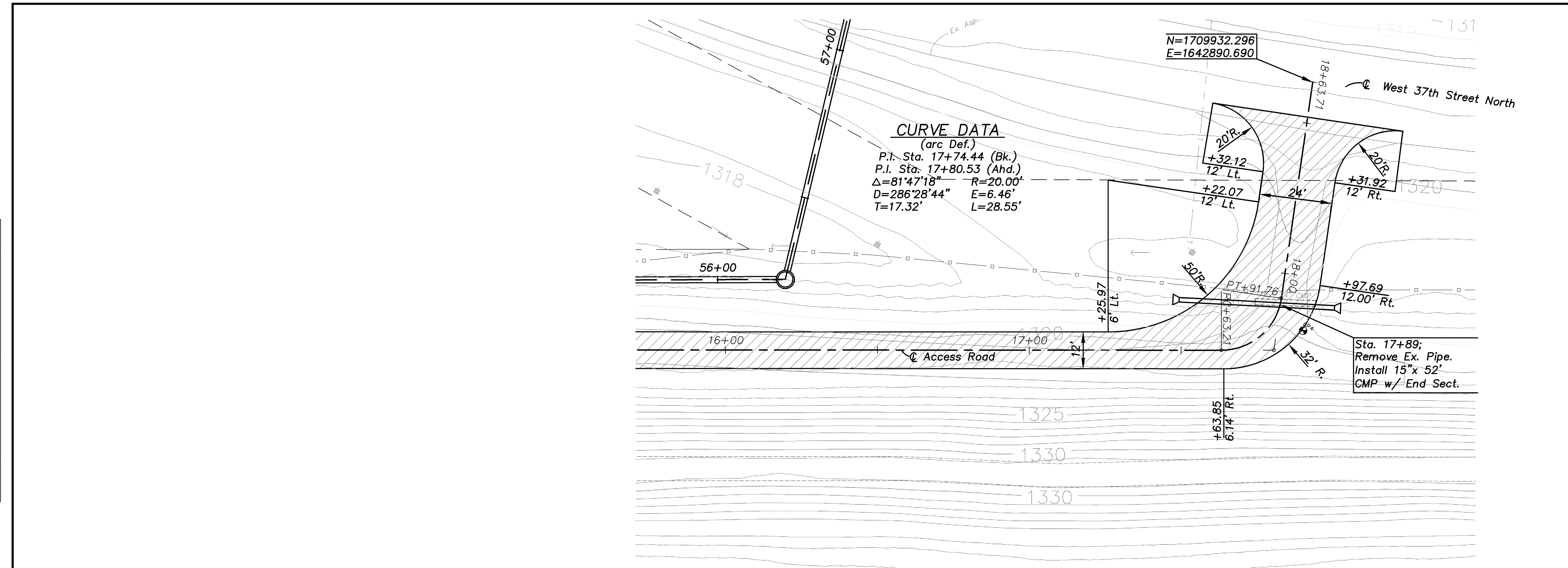


PROFILE
 DATE _____
 BY _____
 SUPERVISOR _____
 NOTE BOOK _____
 ALIGNMENT CHECKED _____
 RT. OF WAY CHECKED _____
 NO. _____

PROFILE
 DATE _____
 BY _____
 SUPERVISOR _____
 NOTE BOOK _____
 GRADES CHECKED _____
 BK'S NOTES _____
 STRUCTURE INSTALLATIONS CHECKED _____
 3/11/2010 - 7:57am Martin



19+00	
CITY OF WICHITA, KANSAS	
PUMP STATION NO. 11	
CIVIL	
ACCESS ROAD PLAN & PROFILE	
DESIGNED MDC	SCALE As Shown
DETAILED LRM	DATE 3-10-2010
CHECKED	SHEET C9 OF C31

CFS
 Cook, Flatt & Strobel
 ENGINEERS, P.A.

J:\2008Proj\06527\DWGS\007.001 Access Road.dwg 3/11/2010 - 7:57am Martin