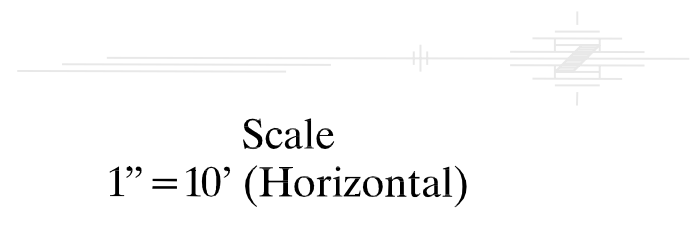
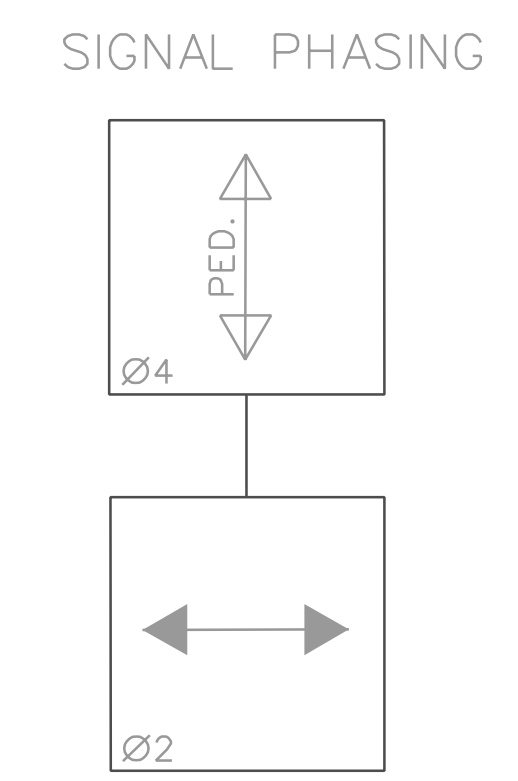
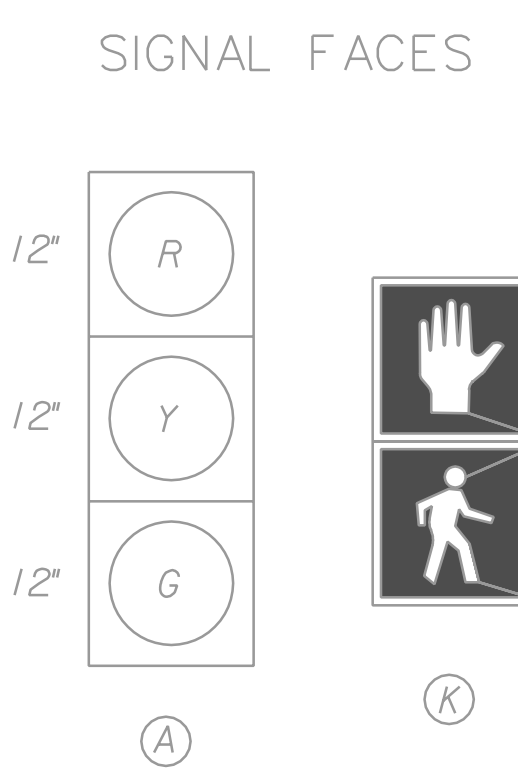
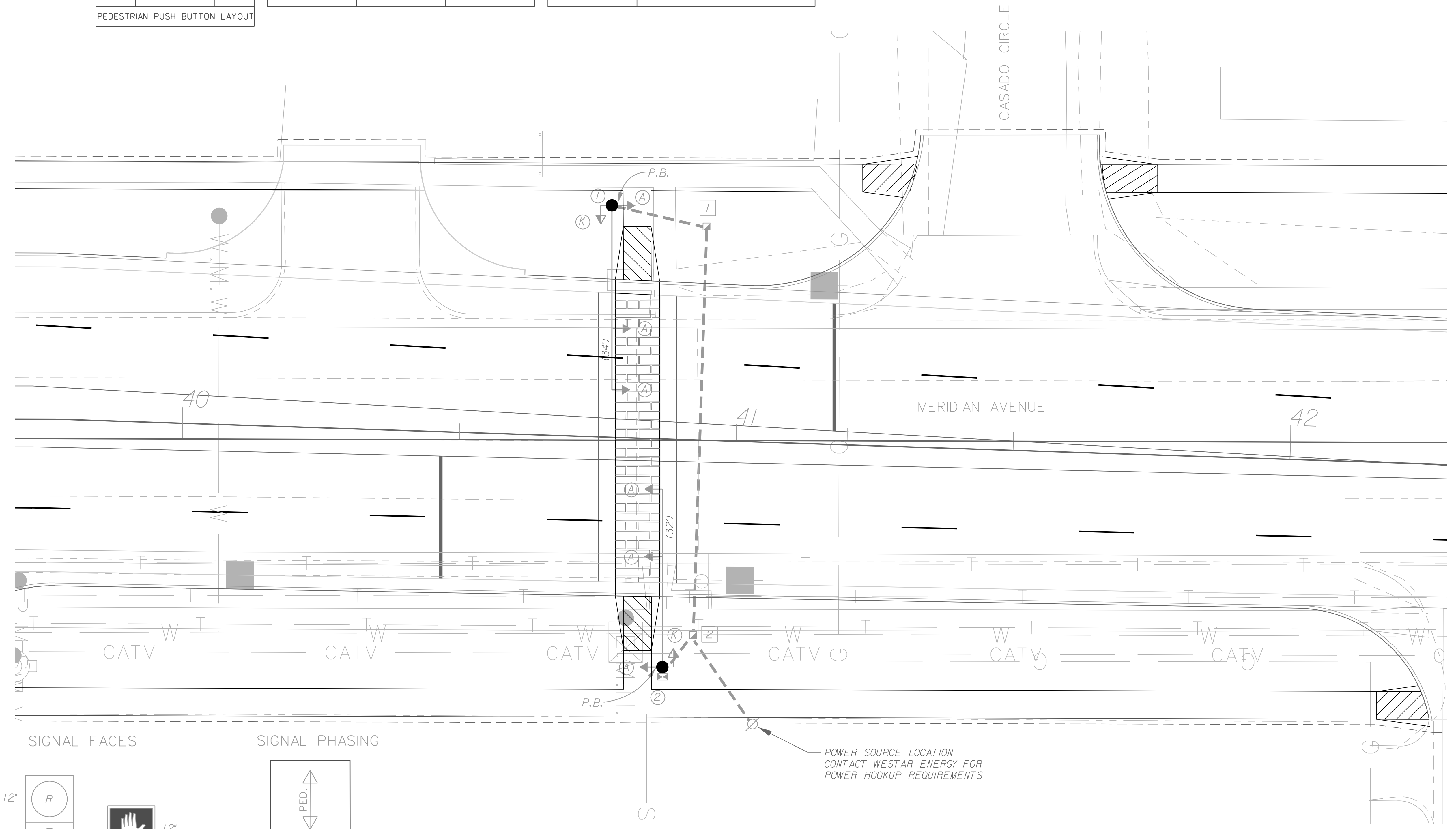


SERVICE BOX LOCATIONS		
BOX NO.	STATION	OFFSET
1	40+93.43	38.5' Lt.
2	40+93.43	38.5' Rt.

POLE/CONTROLLER LOCATIONS		
POLE NO.	STATION	OFFSET
1	40+76.22	42.0' Lt.
2	40+88.02	41.0' Rt.



- LEGEND
- METAL TRAFFIC SIGNAL POLE
 - ⊕ METAL TRAFFIC SIGNAL PEDESTAL
 - PEDESTRIAN SIGNAL INDICATION
 - TRAFFIC SIGNAL INDICATION
 - ⊕ TRAFFIC SIGNAL WITH BACKPLATE
 - (8') ↓ MAST ARM SUSPENDED TRAFFIC SIGNAL
 - ▣ 24" SERVICE BOX
 - 18" SERVICE BOX
 - ⊕ JUNCTION BOX
 - CONDUIT (TRENCHED)
 - - - CONDUIT (BORED)
 - ⊠ CONTROLLER AND CABINET (POLE MOUNTED)
 - ⊠ EXISTING CONTROLLER AND CABINET
 - ⊗ SECONDARY SERVICE POINT
 - ⊕ DETECTOR NUMBER
 - ▭ VEHICLE DETECTOR LOOP
 - ⊕ LUMINAIRE
 - P.B. PEDESTRIAN PUSH BUTTON
 - ⊕ POLE NUMBER
 - ⊠ SIGN



NOTES:
PEDESTRIAN INTERVALS TO OCCUR
ONLY AFTER PUSHBUTTON ACTUATION.

CITY OF WICHITA		KANSAS	
MERIDIAN AVENUE 31ST TO PAWNEE PEDESTRIAN CROSSING STA. 40+81.26			
DESIGNED BY	J.R.L.	DRAWN BY	J.R.L.
CHECKED BY	B.A.L.	DATE	3/2005
SCALE	1" = 10'	SHEET NO.	67

TRANSYSTEMS CORPORATION
245 North Waco, Suite 420
Wichita, Kansas 67202