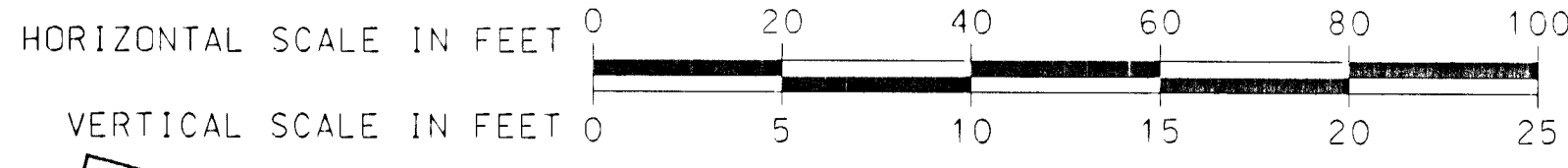
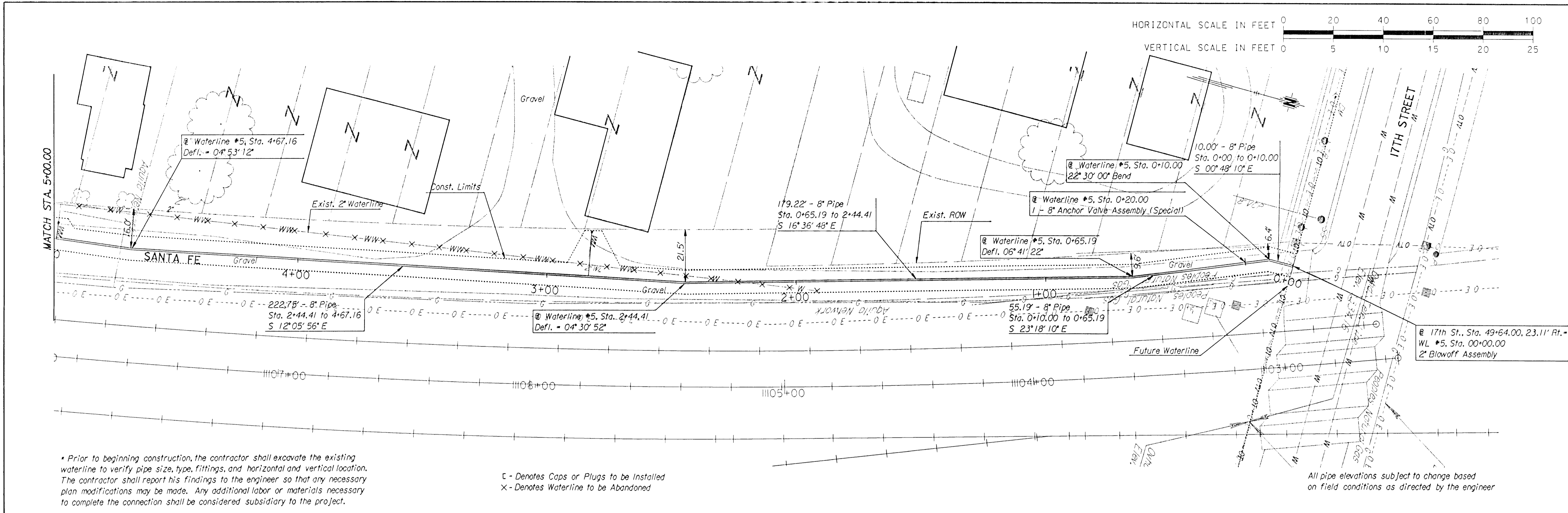


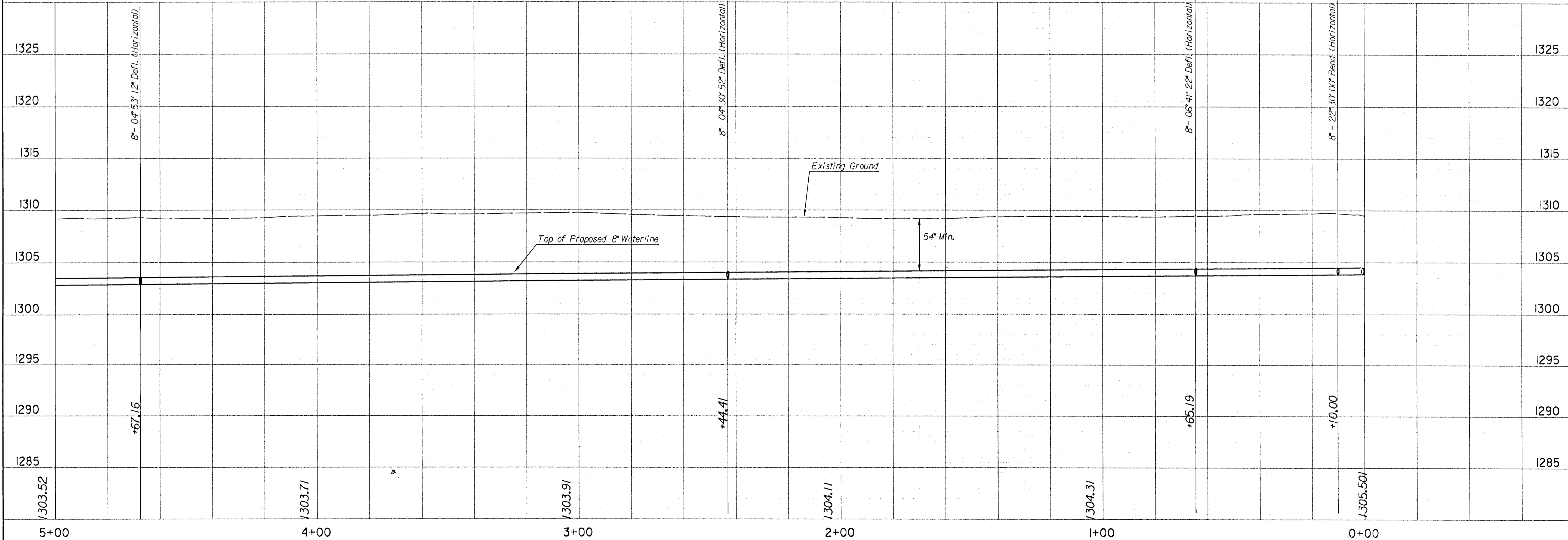
BY	DATE



• Prior to beginning construction, the contractor shall excavate the existing waterline to verify pipe size, type, fittings, and horizontal and vertical location. The contractor shall report his findings to the engineer so that any necessary pipe modifications may be made. Any additional labor or materials necessary to complete the connection shall be considered subsidiary to the project.

□ - Denotes Caps or Plugs to be Installed
 X - Denotes Waterline to be Abandoned

All pipe elevations subject to change based on field conditions as directed by the engineer



Plotted on: Friday, April 18, 2003 06:18 PM
 A:\p\proj\01\18\XEROX.GEN
 Plot Scale: 20,000,000,000,000 Plot Table: \\p\proj\01\18\p\plan\wc_water\00.dgn
 Design Filename: A:\p\proj\01\18\p\plan\wc_water\00.dgn

CITY OF WICHITA, KANSAS
 MICHAEL E. LINDEBAK, P.E. - CITY ENGINEER
 CENTRAL RAIL CORRIDOR
 WATERLINE NO. 5
 CITY OF WICHITA PROJECT NO. 468-83473

HNTB
 ARCHITECTS ENGINEERS PLANNERS
 Designed By: RKR Job No. 29049
 Drawn By: RKR Date: MAR 24, 2003