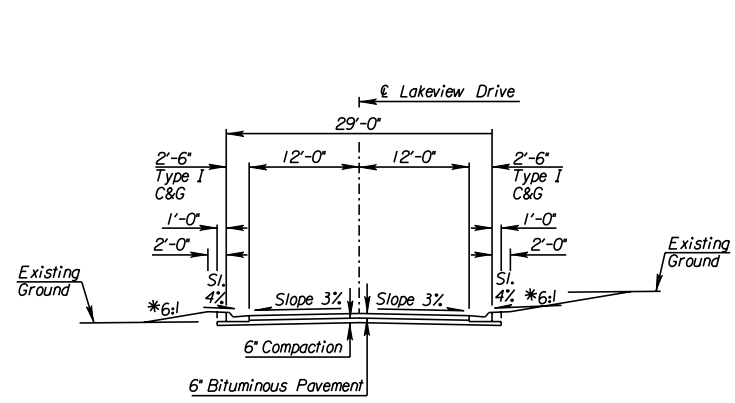
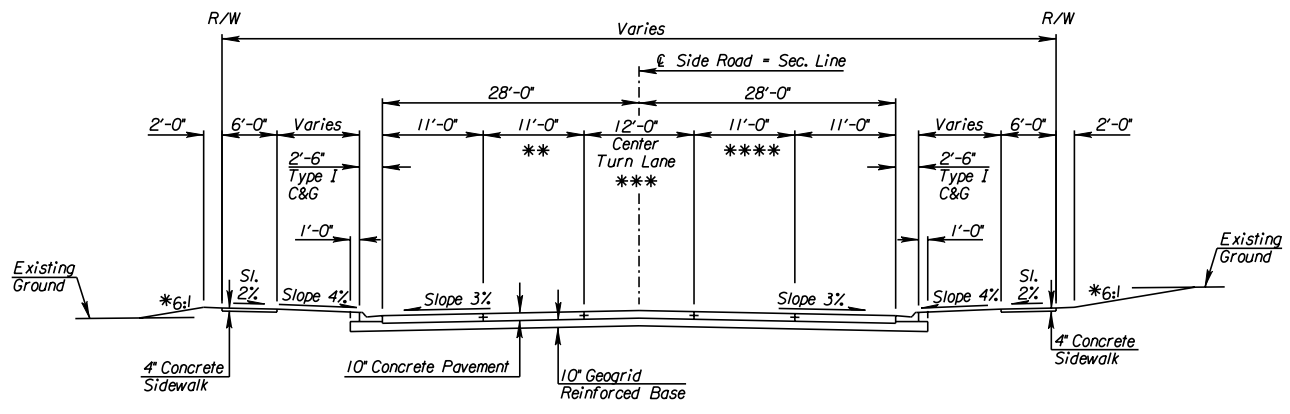


STATE	PROJECT NO.	YEAR	SHEET NO.	TOTAL SHEETS
KANSAS	472 84614	:	10	534

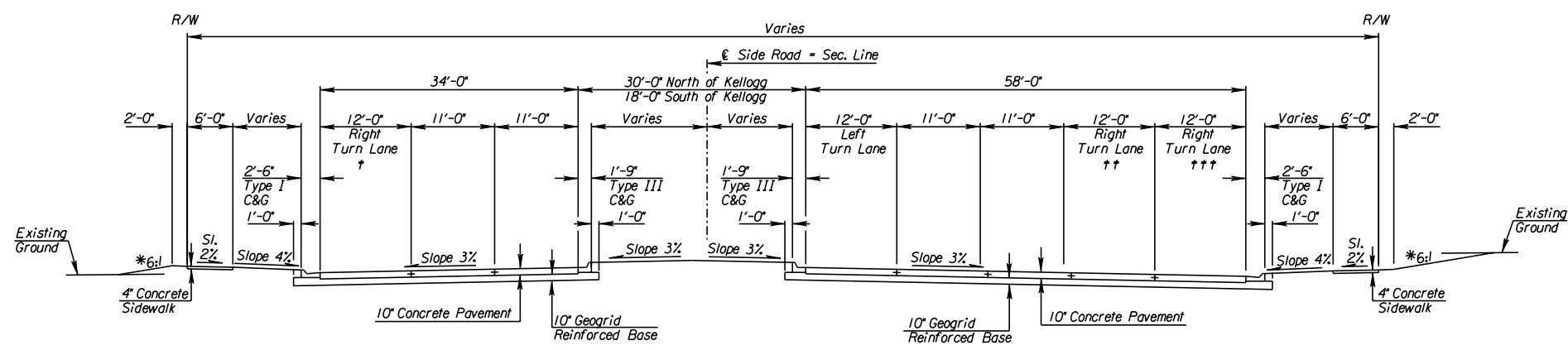


FILL SECTION
CUT SECTION
SIDE ROAD TYPICAL SECTION - LAKEVIEW DRIVE



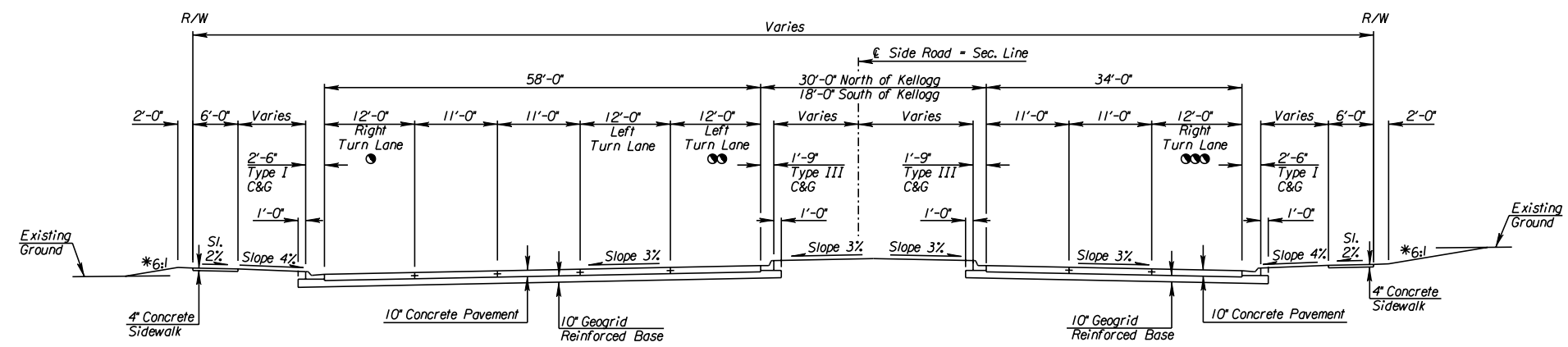
FILL SECTION
CUT SECTION
SIDE ROAD TYPICAL SECTION - 4 LANE W/CENTER TURN LANE
143RD STREET
STA. 39+50 TO STA. 40+84.13 LT.
STA. 39+50 TO STA. 43+35 RT.
STA. 58+55.35 TO STA. 61+00 LT.
STA. 58+36.38 TO STA. 61+00 RT.
159TH STREET
STA. 40+55.23 STA. 43+00 LT.
STA. 40+55.23 TO STA. 43+65 RT.
STA. 57+62.88 TO STA. 62+00

Note: Intersection of all slope lines shall be softened and rounded for pleasing appearance.
* Dimensions and slopes for standard ditches and fills. See plan and cross-sections for variations.
** Varies from 11' to 0' Sta. 60+00 to Sta. 62+00 (159th Street)
*** Varies from 12' to 0' Sta. 58+80 to Sta. 60+00 (159th Street)
**** Varies from 11' to 0' Sta. 59+00 to Sta. 62+00 (159th Street)



FILL SECTION
CUT SECTION
SIDE ROAD TYPICAL SECTION - INTERSECTION APPROACH
143RD STREET
STA. 40+84.13 TO STA. 47+81.08 LT.
STA. 43+35 TO STA. 47+81.08 RT.
STA. 54+80 TO STA. 58+55.35 LT.
159TH STREET
STA. 44+38.42 TO 48+01.39 LT.
STA. 45+15 TO 48+01.39 RT.
STA. 56+60 STA. 57+62.88 LT.
STA. 55+80 TO STA. 57+62.88 LT.

† 0' from Sta. 46+65 to Sta. 47+81.08 Lt. (143rd Street)
‡ 0' from Sta. 44+38.42 to Sta. 48+01.39 Lt. (159th Street)
§ 0' from Sta. 55+80 to Sta. 57+62.88 Lt. (159th Street)
¶ 0' from Sta. 56+60 to Sta. 57+62.88 Rt. (159th Street)
§§ 0' from Sta. 56+60 to Sta. 57+62.88 Rt. (159th Street)



FILL SECTION
CUT SECTION
SIDE ROAD TYPICAL SECTION - INTERSECTION APPROACH
143RD STREET
STA. 51+76.53 TO STA. 54+80 LT.
STA. 51+76.53 TO STA. 58+36.38 RT.
159TH STREET
STA. 43+00 TO STA. 44+38.42 LT.
STA. 43+65 TO STA. 45+15 RT.
STA. 51+75.99 TO STA. 55+80 LT.
STA. 51+75.99 TO STA. 56+60 RT.

● 0' from Sta. 43+00 to Sta. 44+38.42 (159th Street)
●● 0' from Sta. 43+00 to Sta. 44+38.42 (159th Street)
●●● 0' from Sta. 51+76.53 to Sta. 54+45.77 Lt. (143rd Street)
○ 0' from Sta. 51+75.99 to Sta. 56+60 Rt. (159th Street)

CITY OF WICHITA
SIDE ROAD
TYPICAL SECTIONS

10:38:42 AM
 2/9/2011
 T:\35766A\Cadd\Sheets\Roadway\Typ\K2SRTP01.dgn
 SURV. - PLOT CADD DES. - DR. - TR. - CKD. - APP.