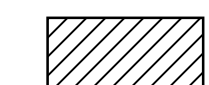

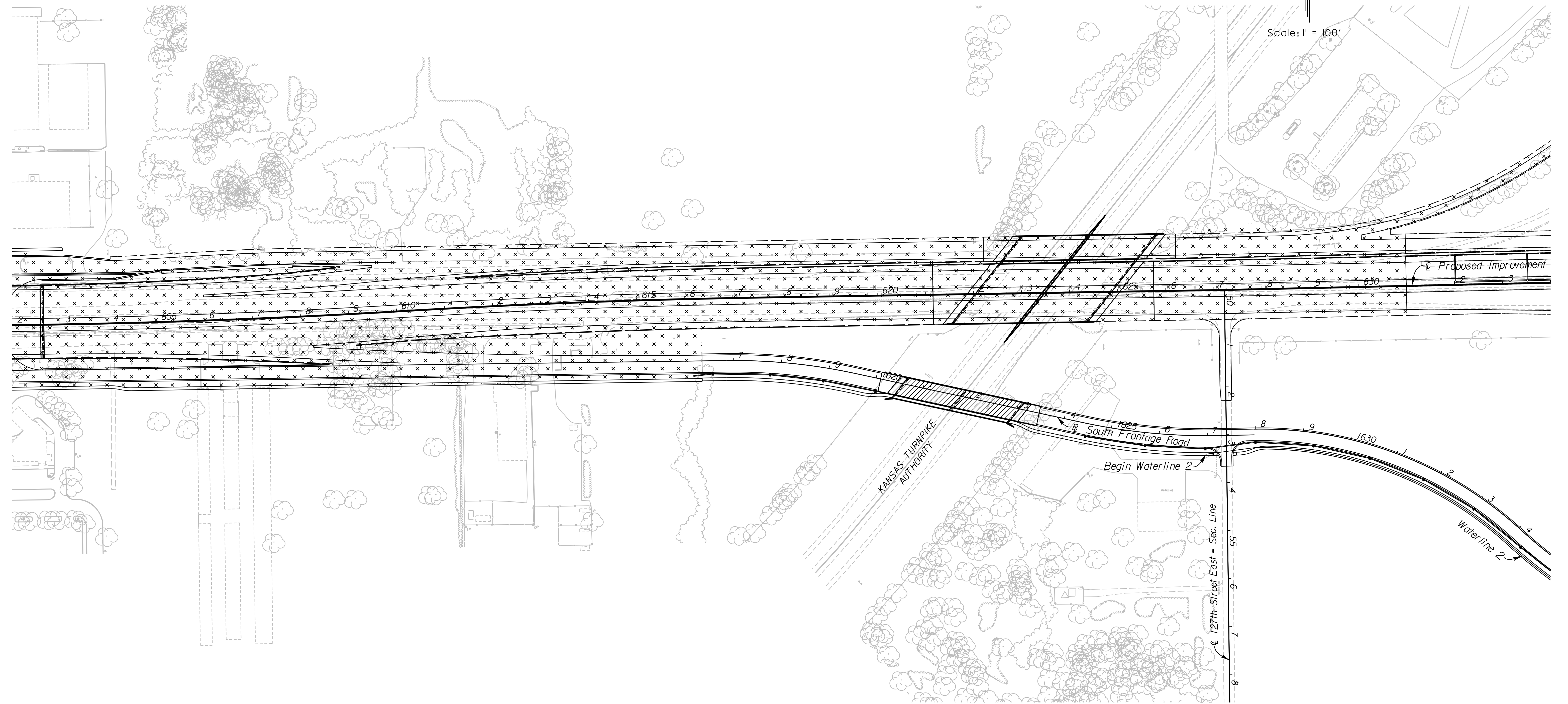


10:47:05 AM  
 2/20/2011  
 G:\W06\0034\Road\35765A-Project\Design\_Management\CADD\Base\Borders\M01\EK2ML\M01T02.dgn  
 SURV. PLOT CADD DES. DR. TR. CKD. APP.

 Phase I Construction  
 Temporary Paving

STATE	PROJECT NO.	YEAR	SHEET NO.	TOTAL SHEETS
KANSAS	472 84614	.	241	534

Scale: 1" = 100'



CITY OF WICHITA  
 EAST KELLOGG  
 CONSTRUCTION SEQUENCE PHASE I  
 STA 602+50 TO STA. 633+50