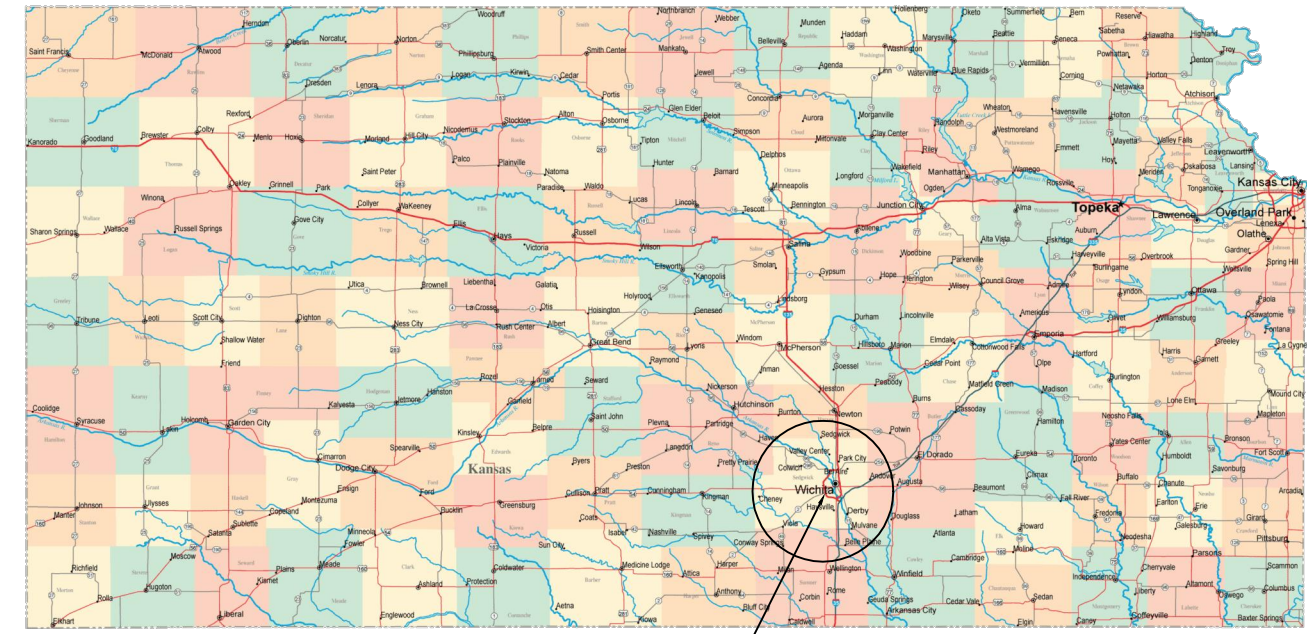



FHWA REG. NO.	STATE	PROJECT NO.	YEAR	SHEET NUMBER	TOTAL SHEETS
7	KANSAS	15-87 U-2192-01	2010	1	16



City of Wichita  
Sedgwick County, Kansas

STATE OF KANSAS  
DEPARTMENT OF TRANSPORTATION



KLINK 1R RESURFACING FY 2010

PLAN OF PROPOSED PROJECT NO. 15-87 U-2192-01  
SB K-15, 1-135 TO KTA

CITY OF WICHITA, SEDGWICK COUNTY, KANSAS  
PROJECT NO. 472-84897 OCA 707016  
POPULATION = 304,011

CONCRETE PAVEMENT REPAIR  
ASPHALT SHOULDER REPAIR

INDEX OF SHEETS

- 1 TITLE SHEET
- 2 PLAN & LOCATION
- 3 ESTIMATE OF QUANTITIES
- 4 BID PROPOSAL
- 5 PLANS
- 6 TYPICAL SECTION AND GENERAL NOTES
- 7-8 PAVEMENT MARKINGS & SIGNING DETAILS
- 9-15 TRAFFIC CONTROL DETAILS

DESIGN DESIGNATION

KELLOGG (US 54/400)

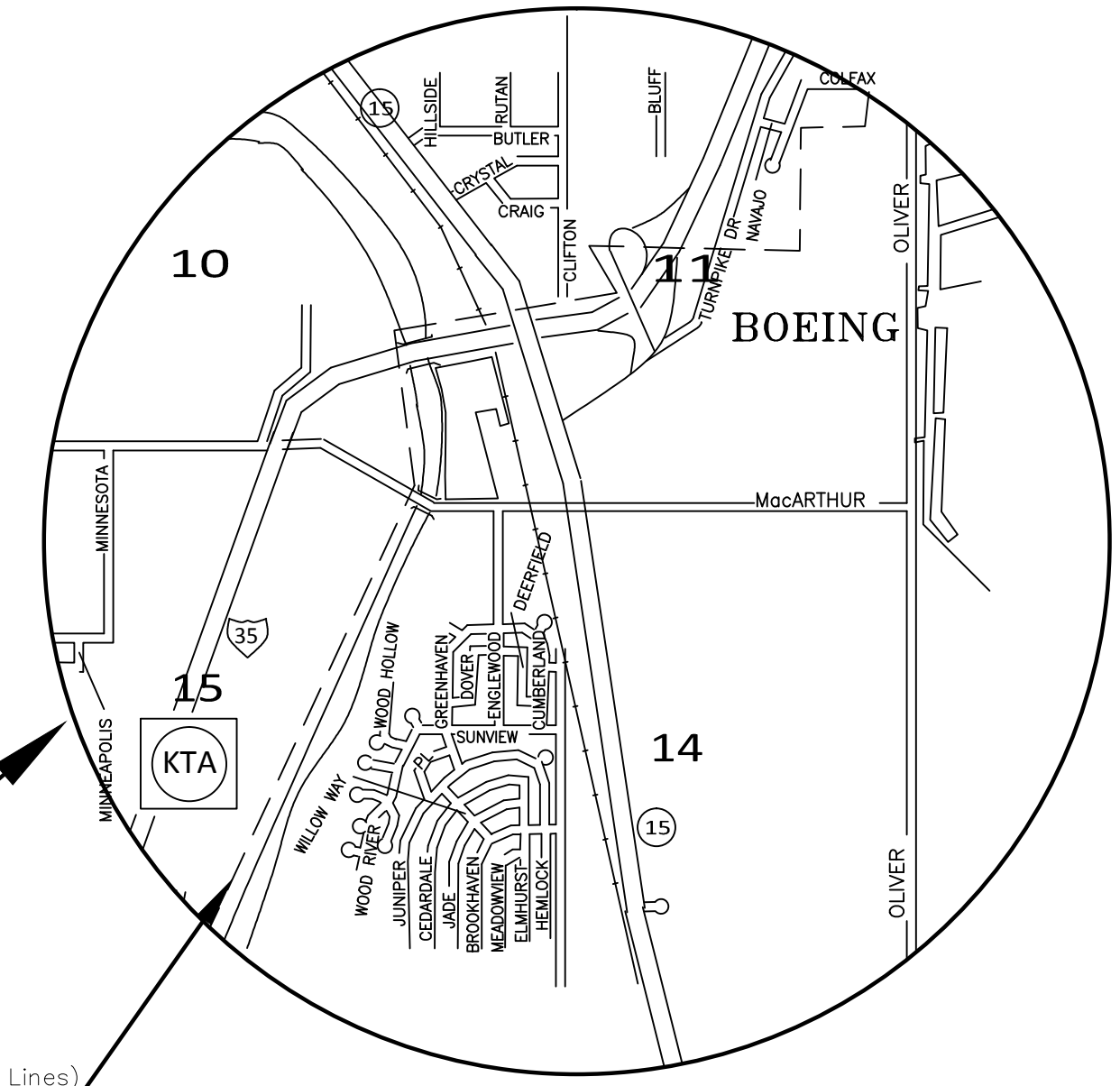
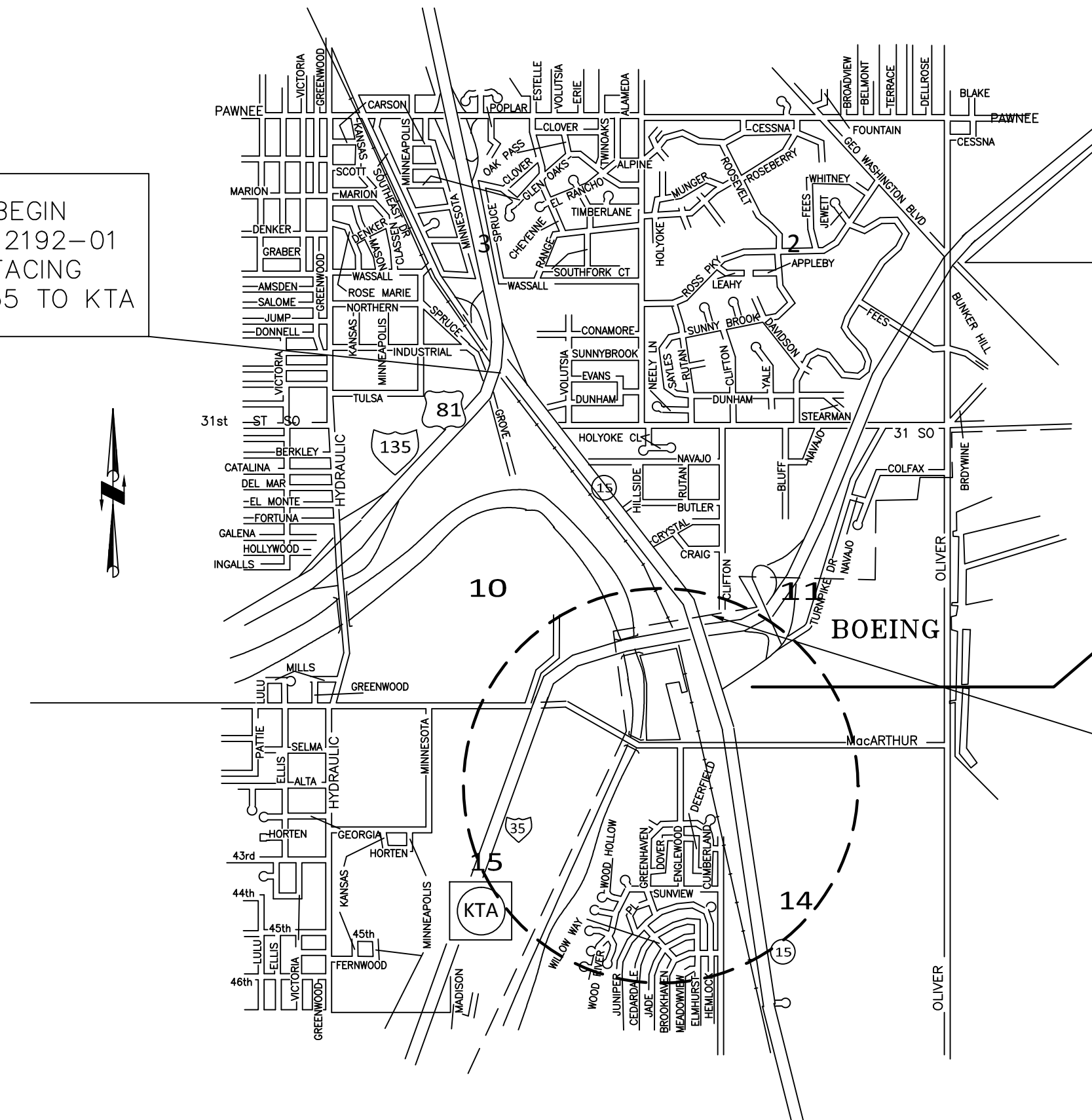
AADT (2005) = 32,500

% TRUCKS = 1%

Posted Speed Limit = 50 MPH

GROSS LENGTH OF PROJECT	5800 FT.
EXCEPTIONS	0.00
ADDITIONS	0.00

STA. 0+00, SB K-15 BEGIN  
PROJECT NO. 15-87U-2192-01  
2010 KLINK 1R RESURFACING  
@ SB K-15 FROM I-135 TO KTA



CITY LIMITS (Broken Lines)  
STA. 58+00, SB K-15 END OF  
PROJECT NO. 15-87U-2192-01  
2010 KLINK 1R RESURFACING @  
SB K-15, FROM I-135 TO KTA

CONVENTIONAL SIGNS

COUNTY LINE	CENTER LINE OF PROJECT	4+000	+100
CITY LIMITS	TERRACE		
STATE OR NATIONAL LINE	CULVERTS		
TOWNSHIP, SECTION or GRANT LINE	DROP INLET & STORM SEWER		
PROPERTY LINE	ACCESS CONTROL		
HIGHWAY FENCE	POWER POLE		
EXISTING FENCE	TELEPHONE POLE		
GUARD FENCE	MARSH		
CONSTRUCTION LIMITS	HEDGE		
RIGHT OF WAY LINE	TREES		
TRAVELED WAY	PROFILE ELEVATION		
RAILROADS	STREAM or CREEK		

NOTE: TRAFFIC SHALL BE CARRIED THROUGH CONSTRUCTION.  
ACCESS TO ADJACENT PROPERTY SHALL BE MAINTAINED  
DURING CONSTRUCTION.

KDOT PROJECT NO. 15-87 U-2192-01



2010 KLINK SB K-15, I-135 TO KTA		
CITY ENGINEER JAMES L. ARMOUR, P.E., L.S.		
PROJECT NUMBER 472-84897	OCA NUMBER 707016	DATE 12/2010
CITY ENGINEER'S OFFICE CITY HALL - SEVENTH FLOOR 455 NORTH MAIN STREET WICHITA, KANSAS 67202-1620 (316) 268-4501		DESIGN DRAWN A.P. ROSAS SHEET 1 of 16