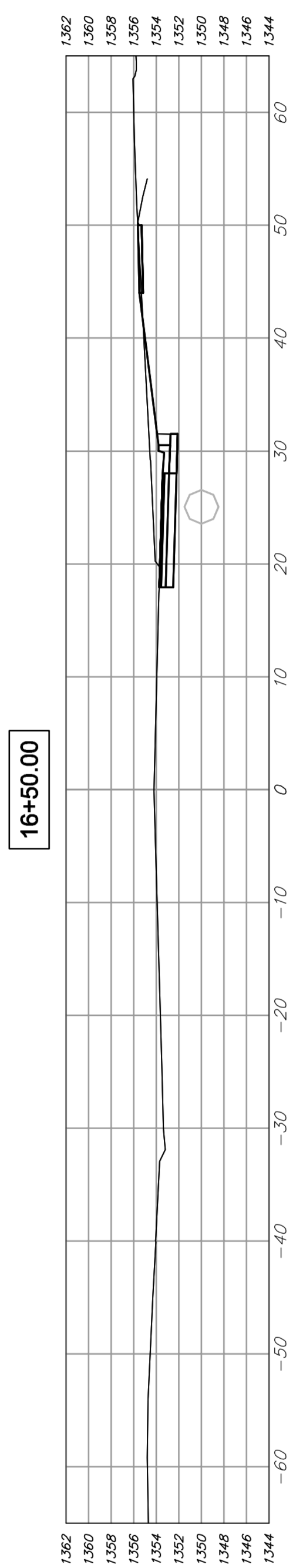
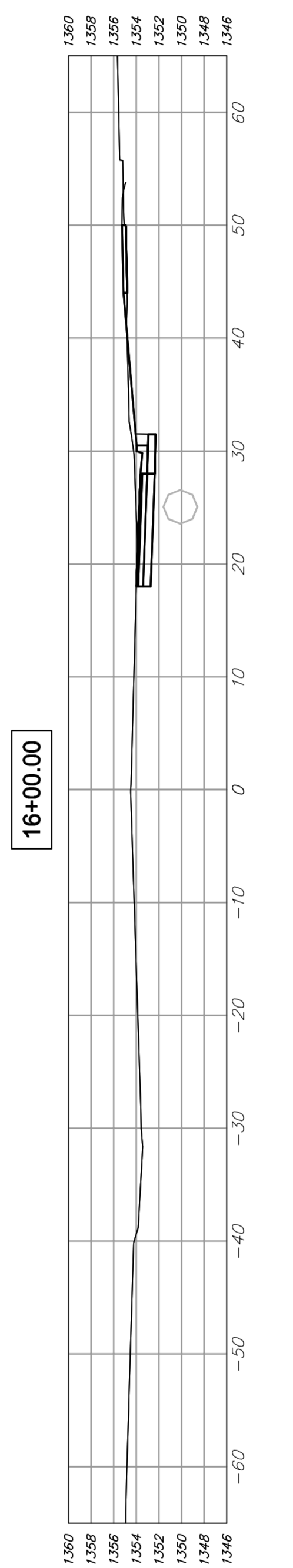


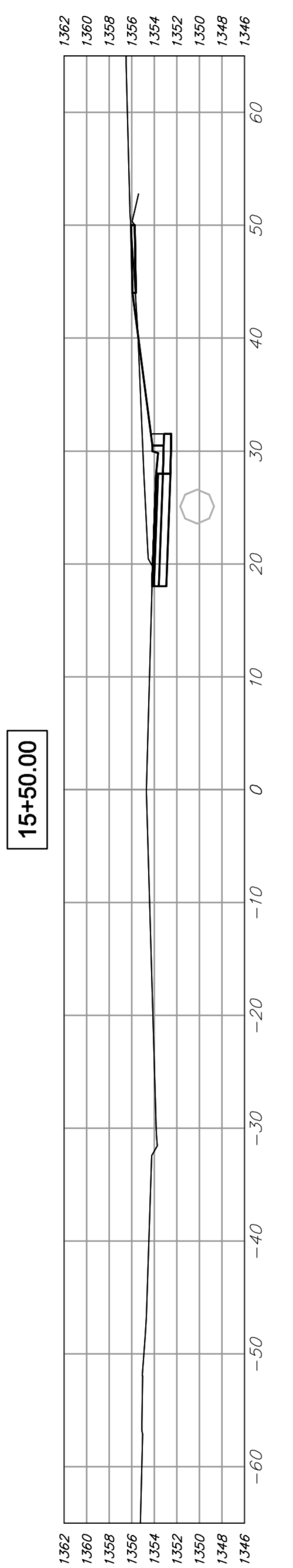
17+00.00



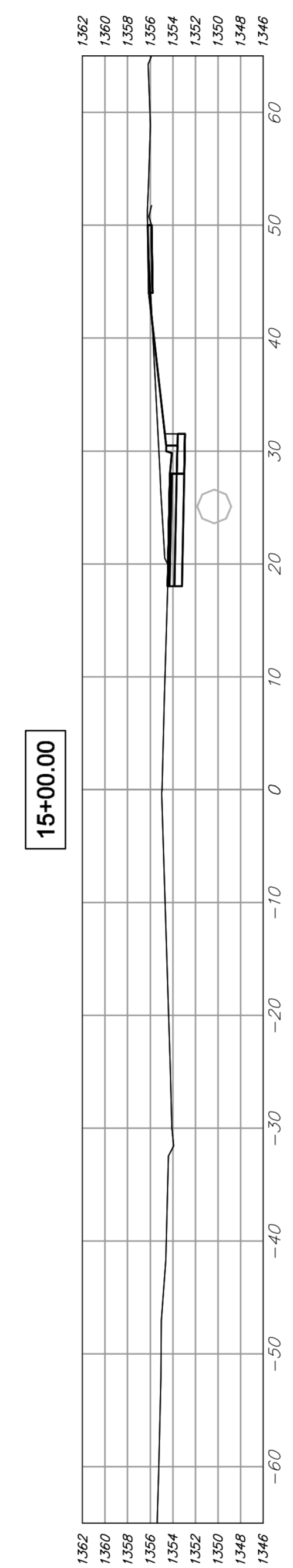
16+50.00



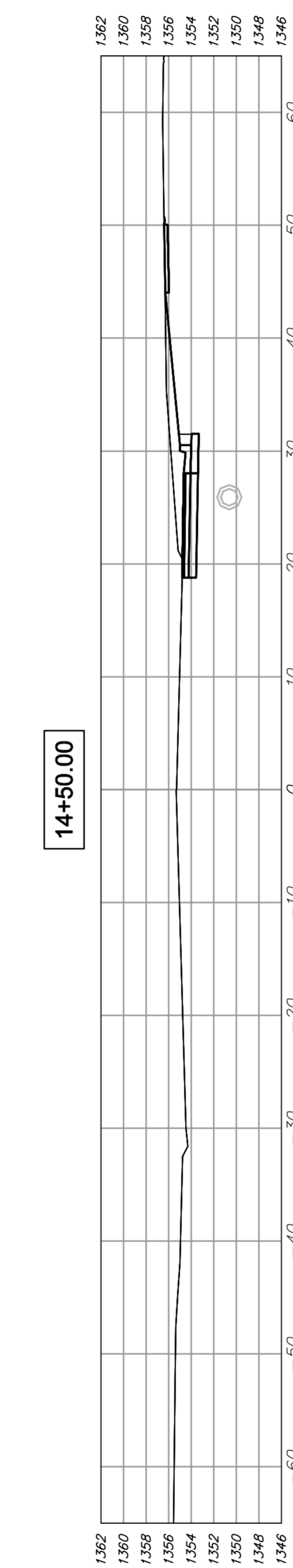
16+00.00



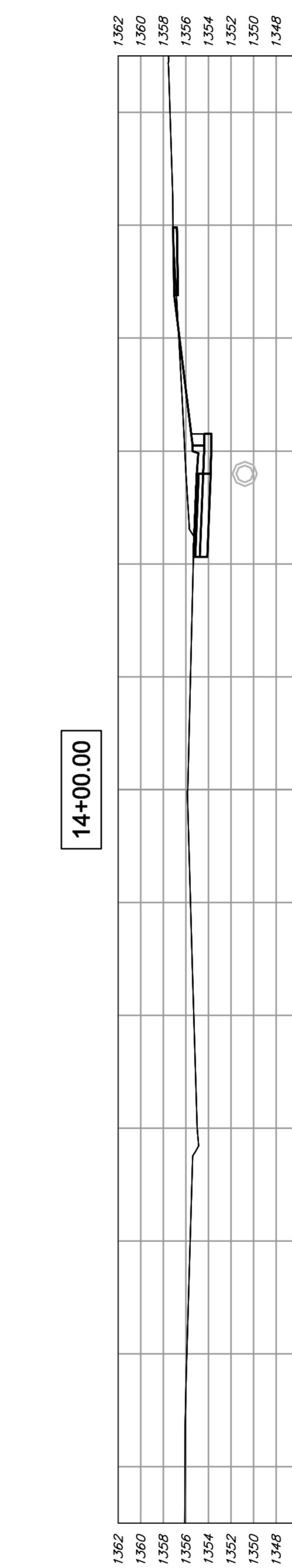
15+50.00



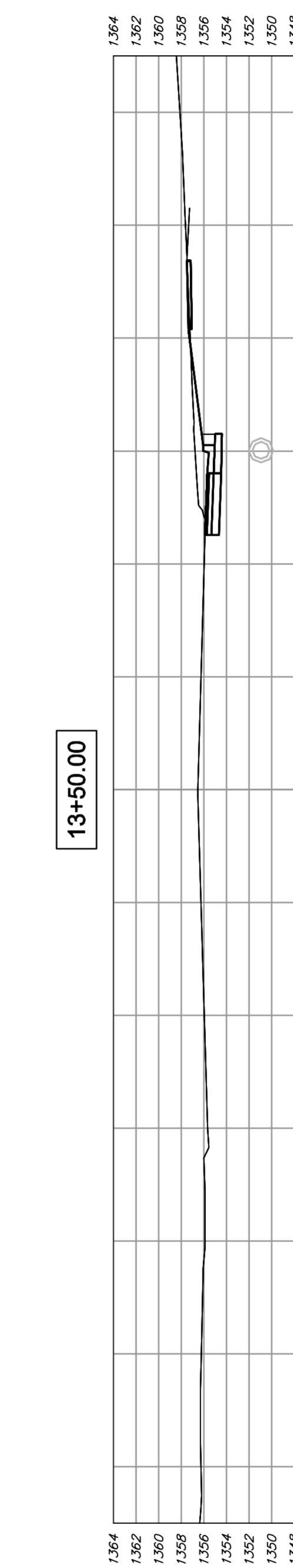
15+00.00



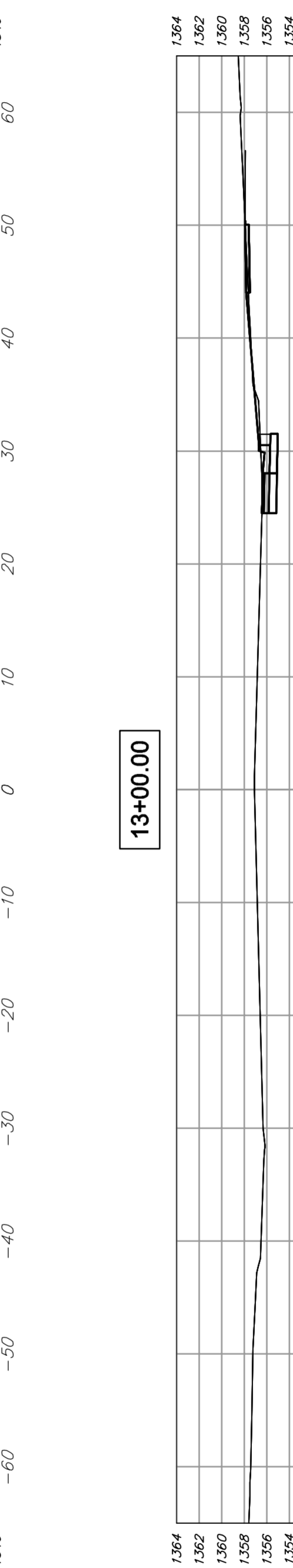
14+50.00



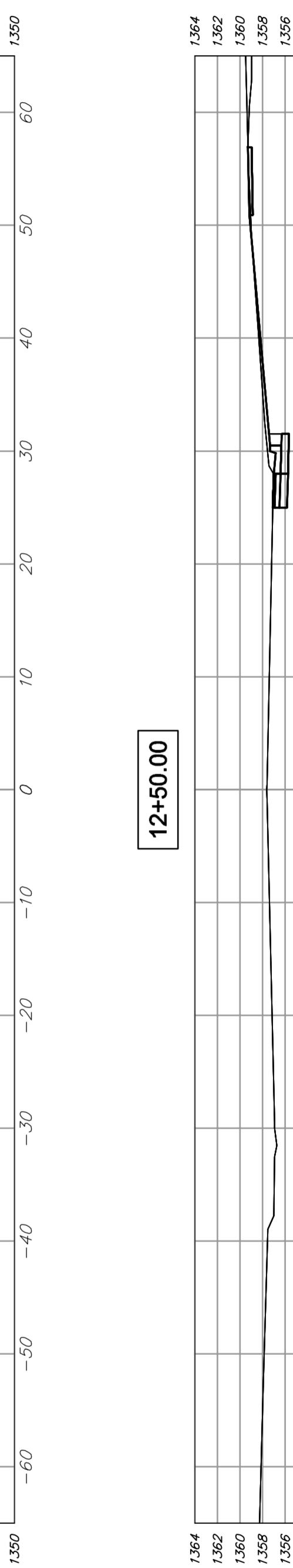
14+00.00



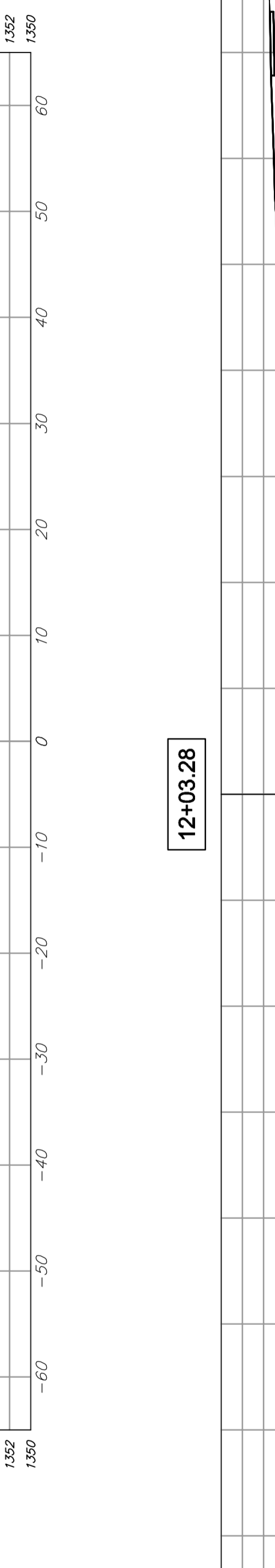
13+50.00



13+00.00



12+50.00



12+03.28

Drawing File: E:\Projects\Tyler Road - 21st to 29th\Civil 3d\Tyler Base.dwg [XSEC 01]

Design: TPV  
 Drawn: TPV  
 Approved: TPV  
 Scale: 1:10

Project No. 1012E575 CAPITAL IMPROVEMENT PROJECT

**TYLER ROAD CROSS SECTIONS**

TYLER ROAD - 21st STREET NORTH to 29th STREET NORTH



**Baughman Company, P.A.**  
 315 Ellis St., Wichita, KS 67211 P 316.262.7271 F 316.262.0149  
 ENGINEERING | SURVEYING | PLANNING | LANDSCAPE ARCHITECTURE