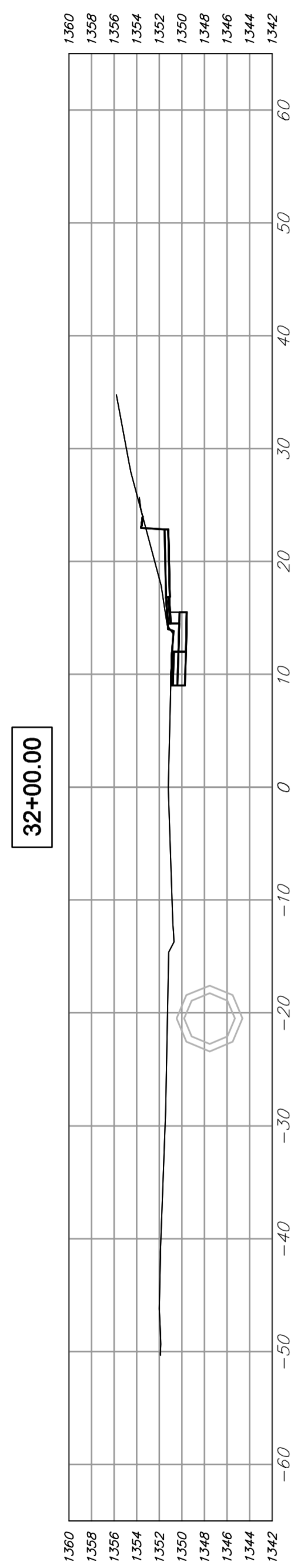
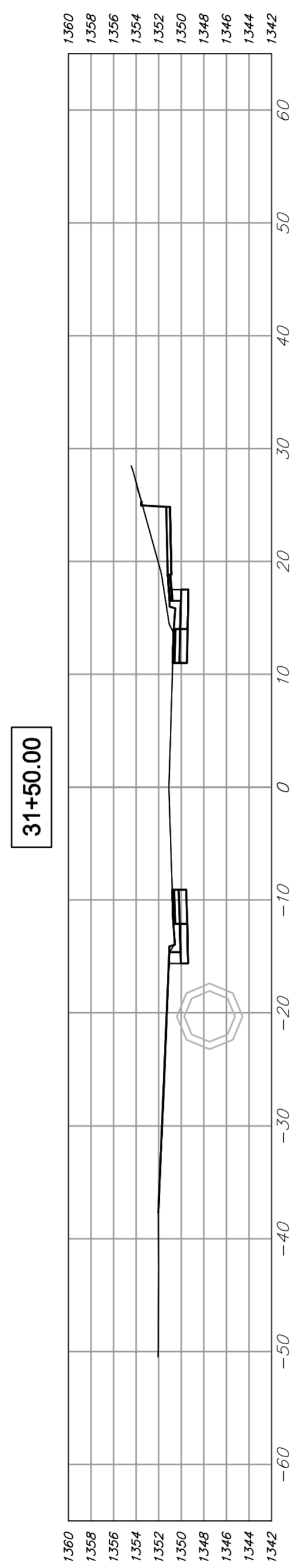


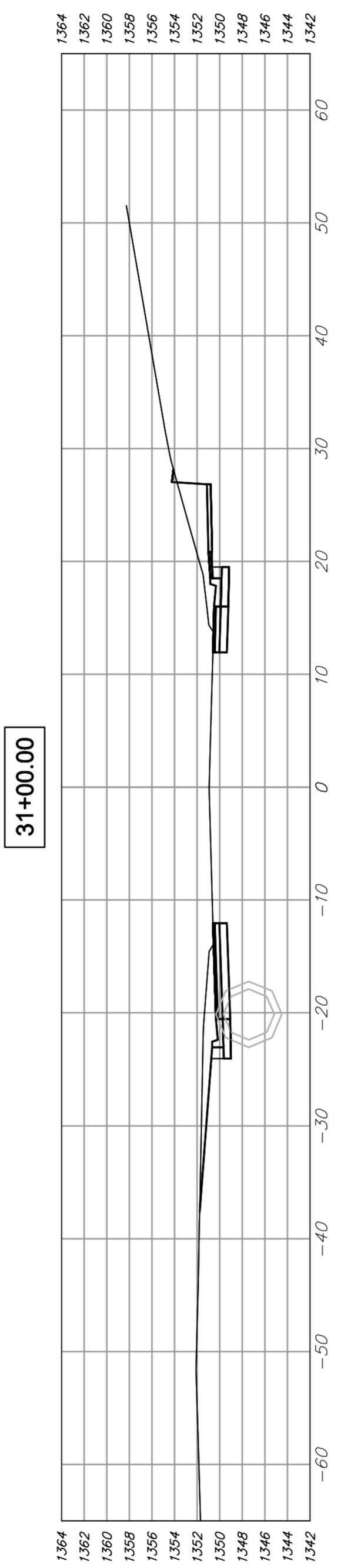
32+50.00



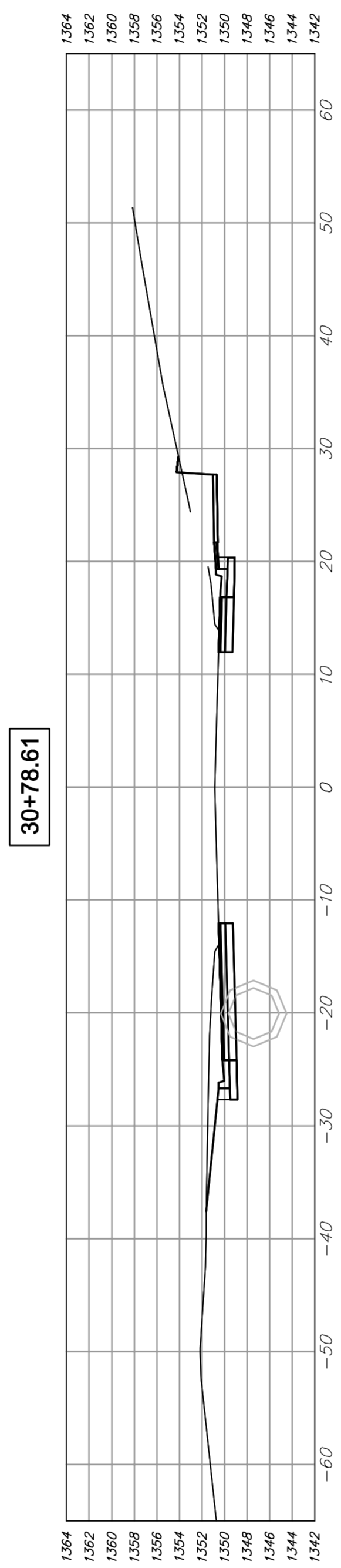
32+00.00



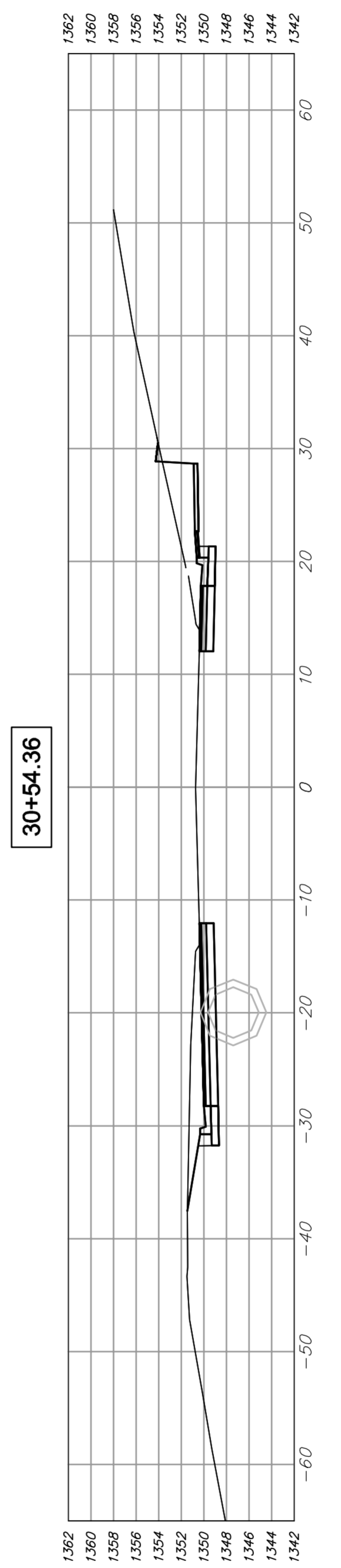
31+50.00



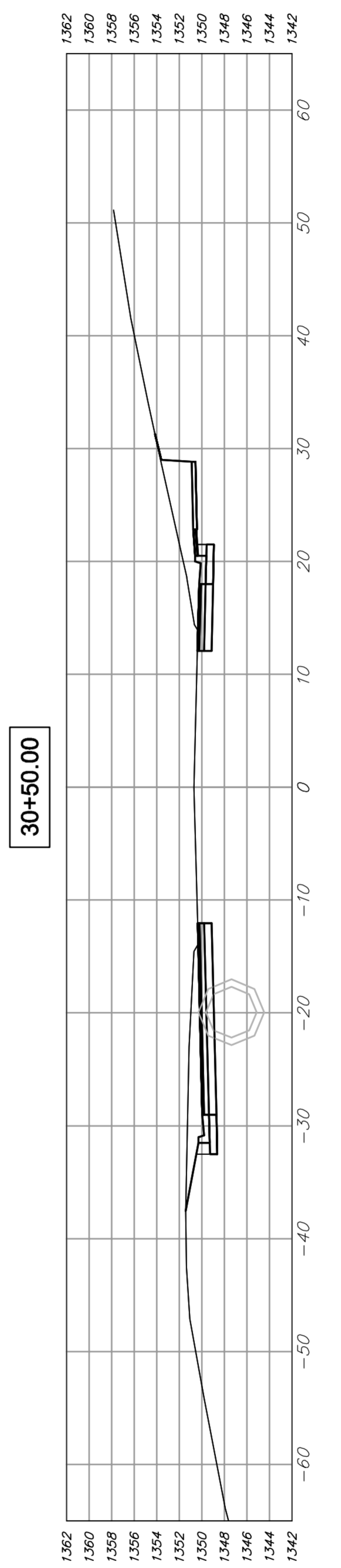
31+00.00



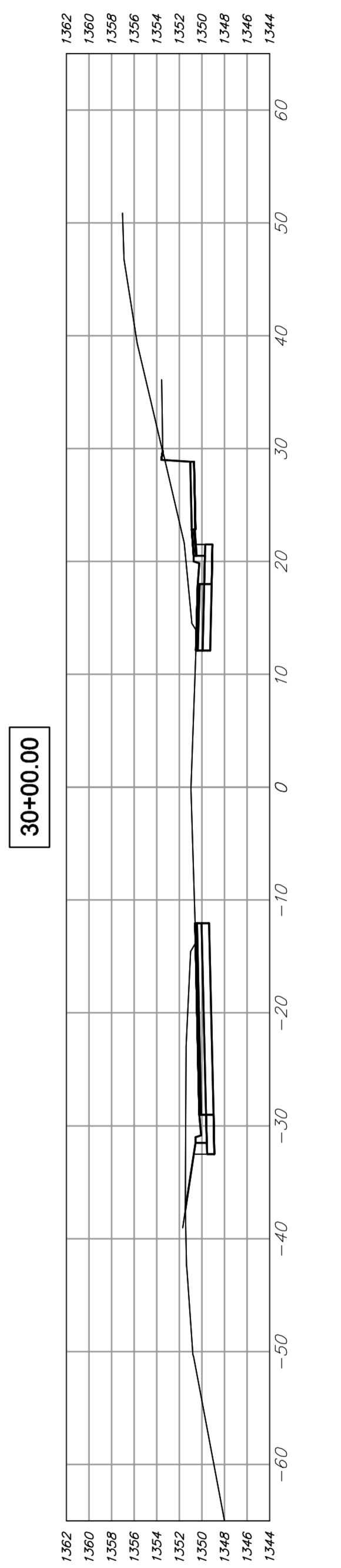
30+78.61



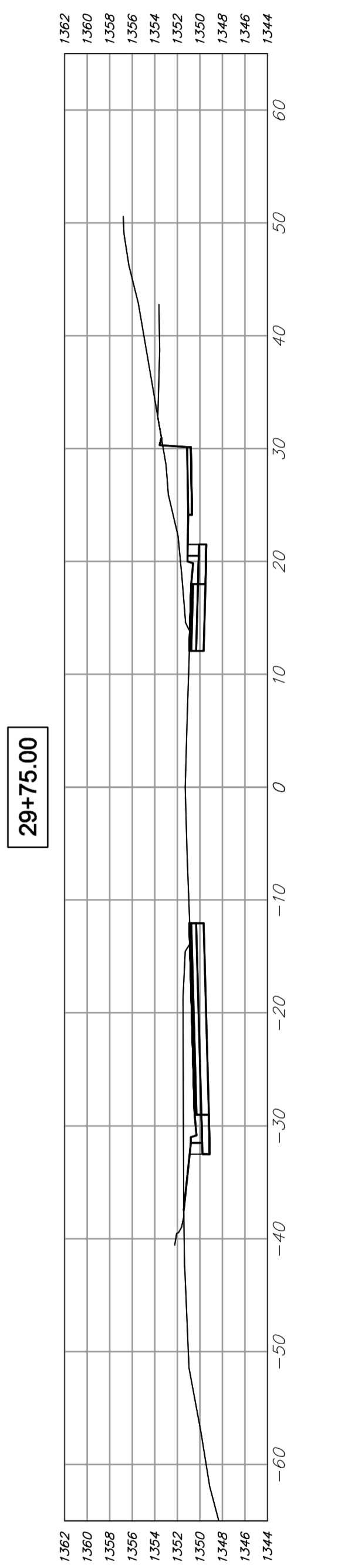
30+54.36



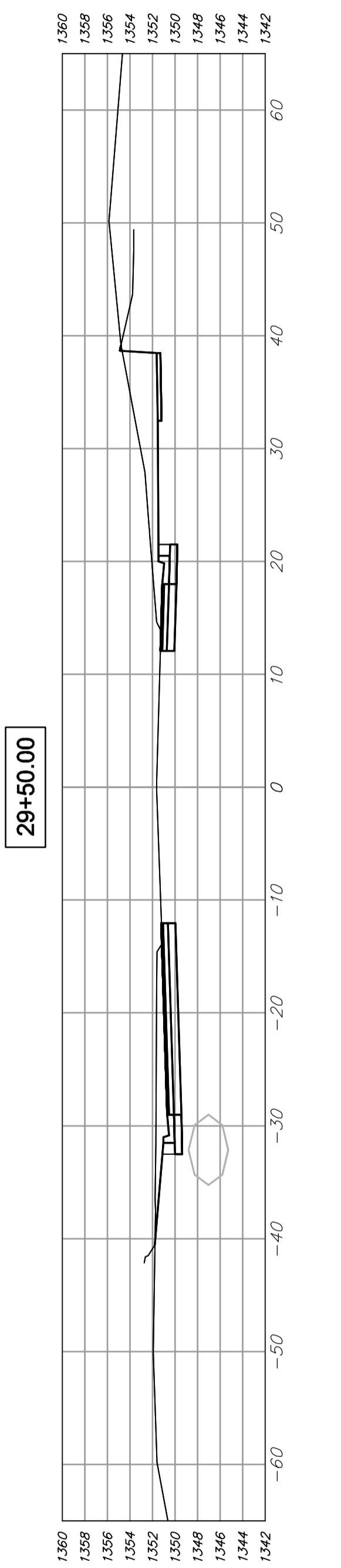
30+50.00



30+00.00



29+75.00



29+50.00

Drawing File: E:\Projects\Tyler Road - 21st to 29th\Civil 3d\Tyler Base.dwg [XSEC 05]
Project No. 1012E575 CAPITAL IMPROVEMENT PROJECT

Design: TPV
Drawn: TPV
Approved: TPV
Scale: 1:10

TYLER ROAD CROSS SECTIONS

TYLER ROAD - 21st STREET NORTH to 29th STREET NORTH

Baughman Company, P.A.
315 Ellis St., Wichita, KS 67211 P 316.262.7271 F 316.262.0149
ENGINEERING | SURVEYING | PLANNING | LANDSCAPE ARCHITECTURE

July 2011

SHEET
93
OF
100