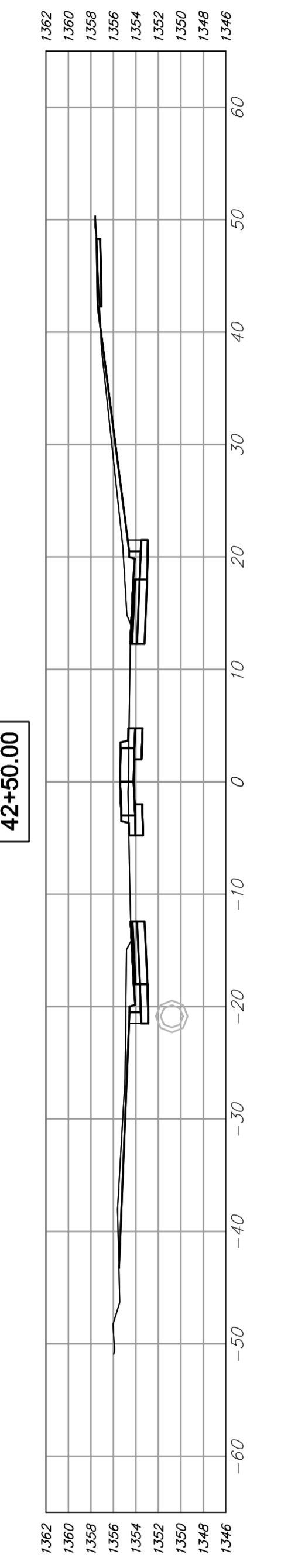
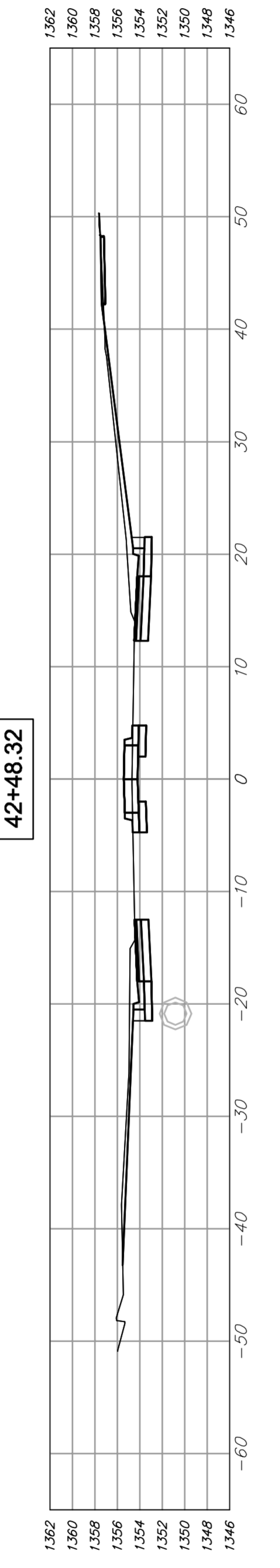


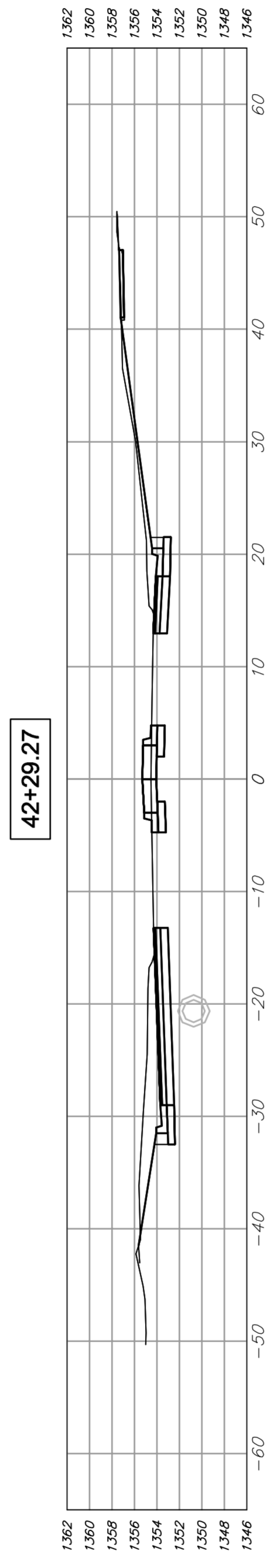
43+00.00



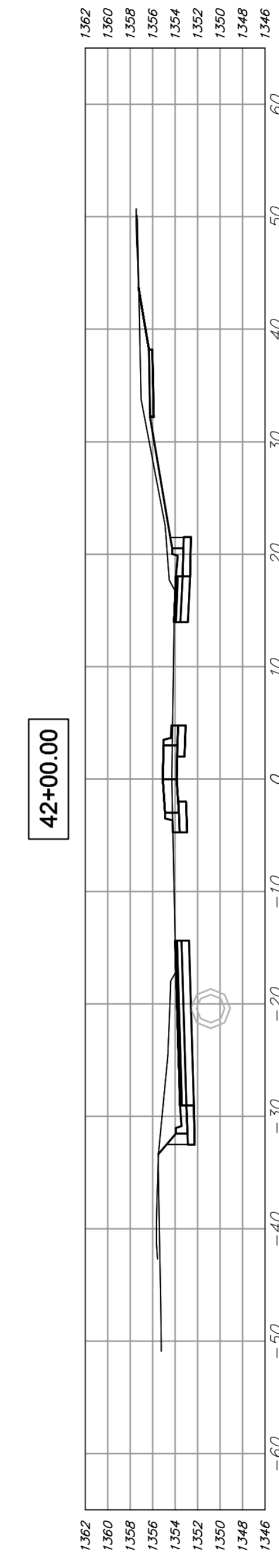
42+50.00



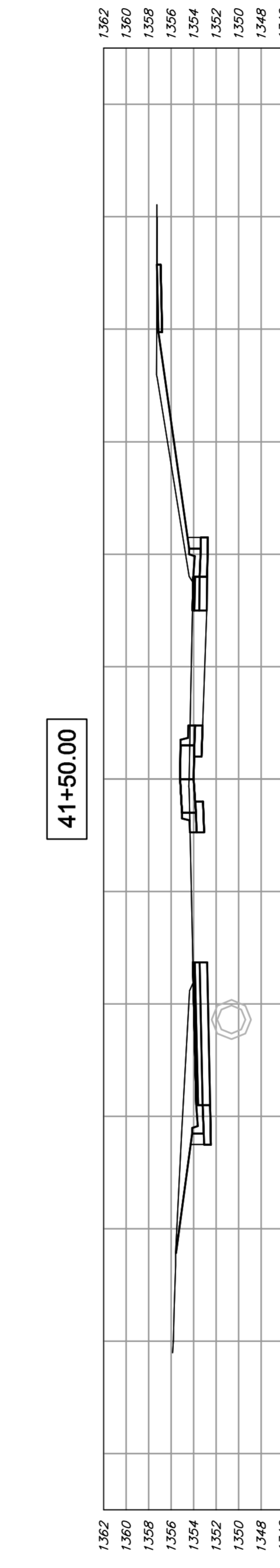
42+48.32



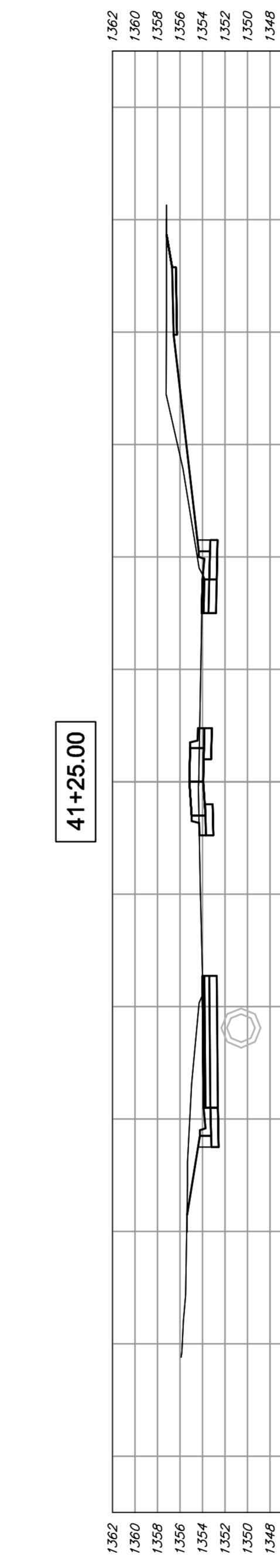
42+29.27



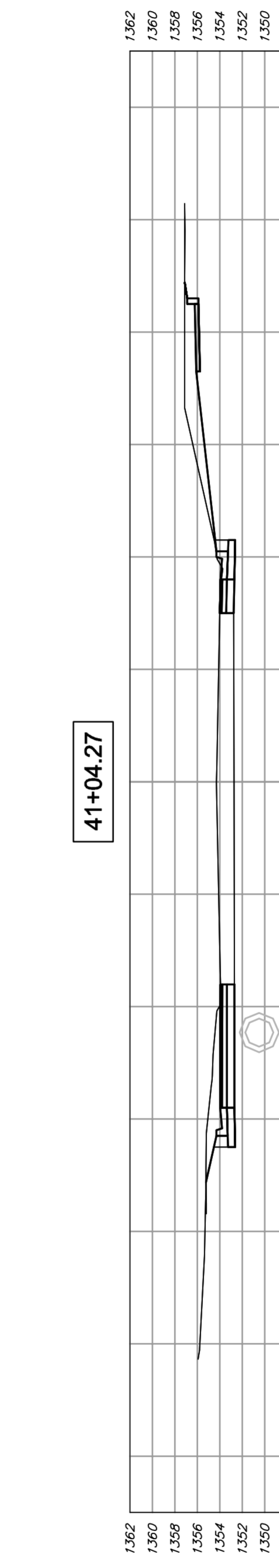
42+00.00



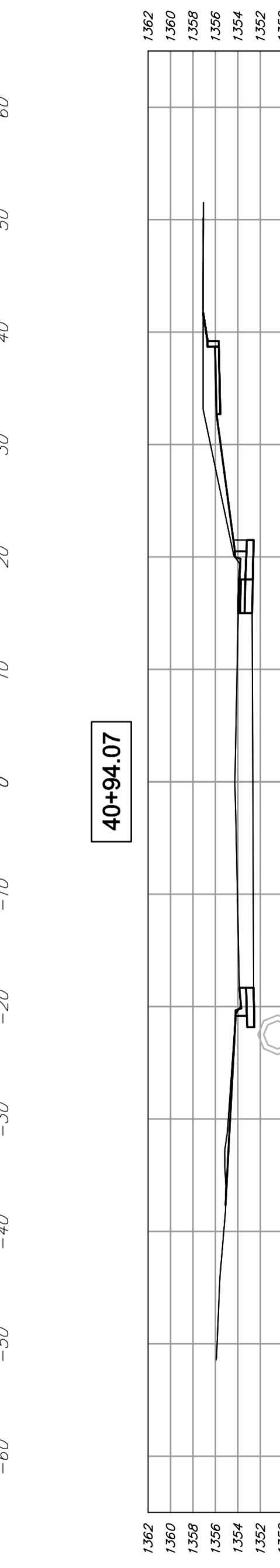
41+50.00



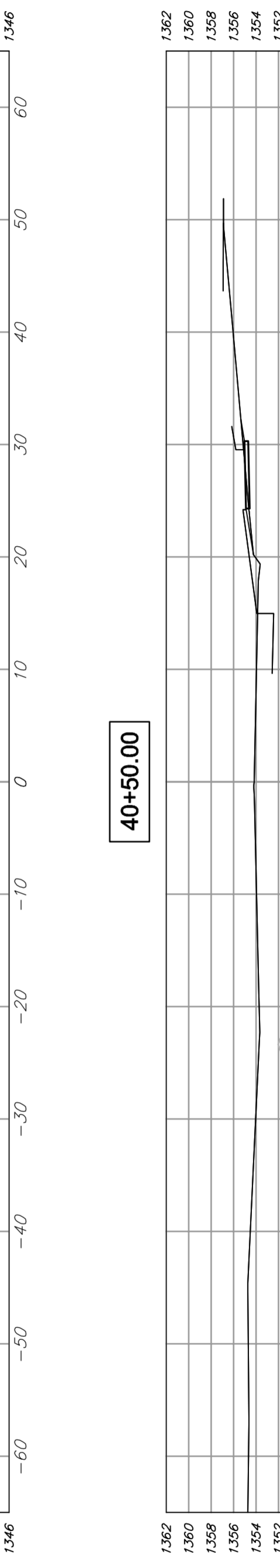
41+25.00



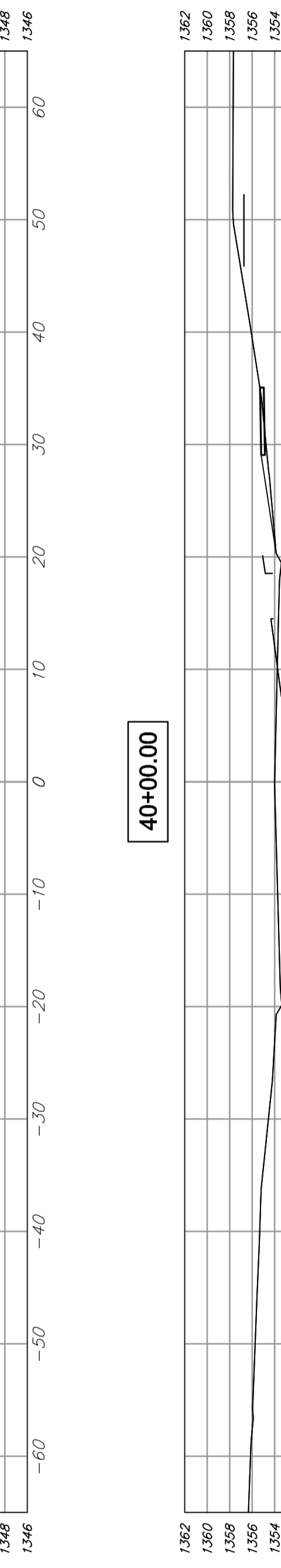
41+04.27



40+94.07



40+50.00



40+00.00

Drawing File: E:\Projects\Tyler Road - 21st to 29th\Civil\3d\Tyler Base.dwg [XSEC.08]
 Design: TPV
 Drawn: TPV
 Approved: TPV
 Scale: 1:10

Project No. 1012E575 CAPITAL IMPROVEMENT PROJECT
TYLER ROAD CROSS SECTIONS
 TYLER ROAD - 21st STREET NORTH to 29th STREET NORTH

Baughman Company, P.A.
 315 Ellis St., Wichita, KS 67211 P 316-262-7271 F 316-262-0149
 ENGINEERING | SURVEYING | PLANNING | LANDSCAPE ARCHITECTURE

July 2011
 SHEET 96 OF 100