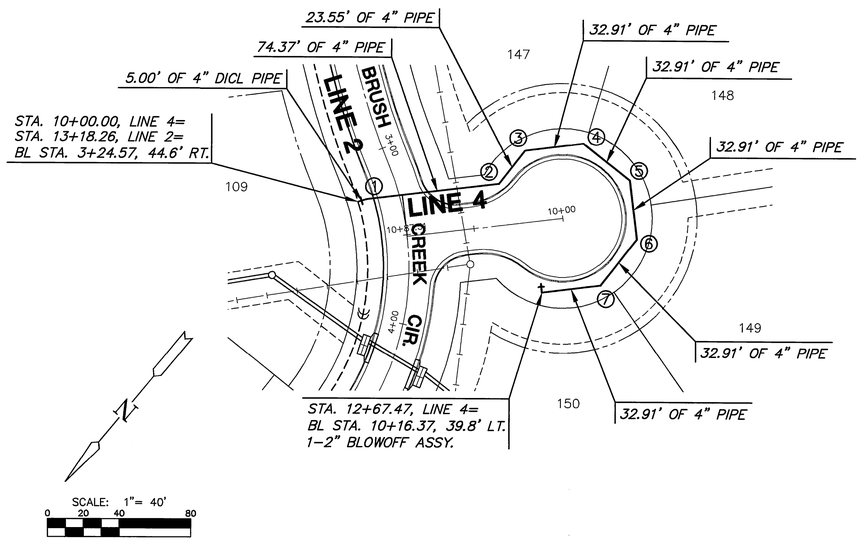

PLAN LINE 4

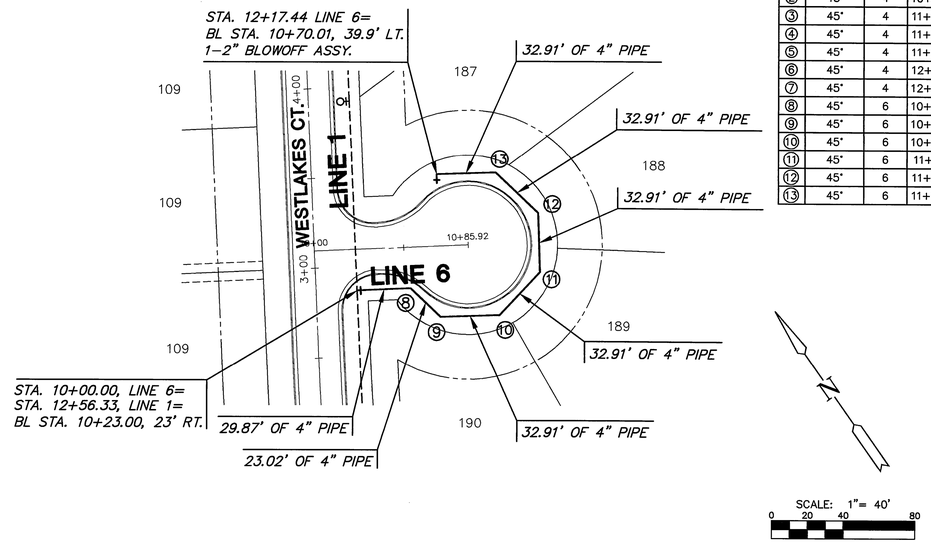

PLAN LINE 6

BEND CHART					
NO.	4" BEND	LINE	STA.	BL STA.	OFFSET, RT.
1	11.25°	4	10+05.00	3+24.57	18.0' RT.
2	45°	4	10+79.37	10+33.16	23' RT.
3	45°	4	11+02.92	10+16.54	39.7' RT.
4	45°	4	11+35.83	9+83.64	39.7' LT.
5	45°	4	11+68.74	9+60.24	16.4' LT.
6	45°	4	12+01.65	9+60.24	16.4' RT.
7	45°	4	12+34.56	9+83.46	39.7' LT.
8	45°	6	10+29.87	10+52.87	23' RT.
9	45°	6	10+52.89	10+68.93	39.5' RT.
10	45°	6	10+85.80	11+02.00	39.5' RT.
11	45°	6	11+18.71	11+25.65	16.5 'RT.
12	45°	6	11+51.62	11+25.65	16.5' LT.
13	45°	6	11+84.53	11+02.75	39.9' LT.

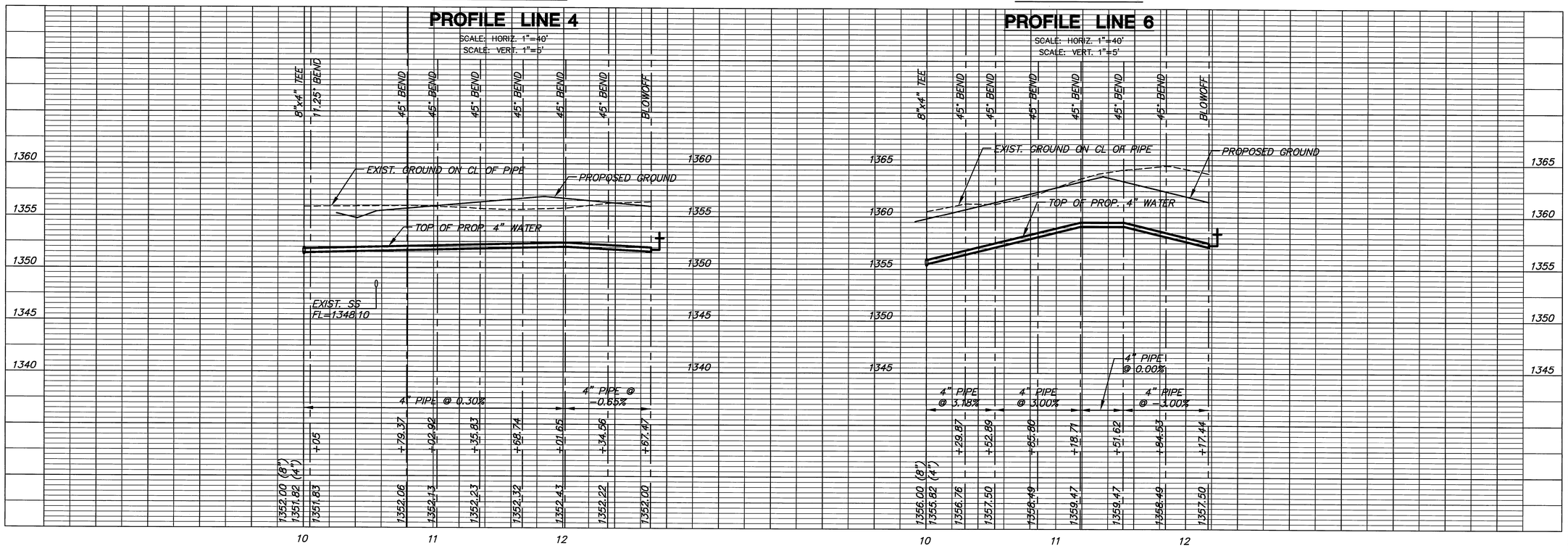

PROFILE LINE 4

PROFILE LINE 6

MKEC ENGINEERING CONSULTANTS, INC.
411 N. WEBB ROAD
WICHITA, KS. 67206
316 - 684 - 9600

GENE RATH LICENSED 7683 7-20-11 KANSAS PROFESSIONAL ENGINEER

WATER DISTRIBUTION PLANS FOR FOX RIDGE ADDITION PHASE 14

LINES 4 & 6
SHEET TITLE

448-89839
PROJECT NUMBER

DFL / JWC / GJA
DESIGNED DRAWN CHECKED

ISSUED
July 2011

REVISED

SHEET NO.
6 of 13

PLOTTED: Wednesday, July 20, 2011 @ 10:10AM

G:\CIVIL\39118\DWG\WTR\PHL_14\39118_C4.DWG