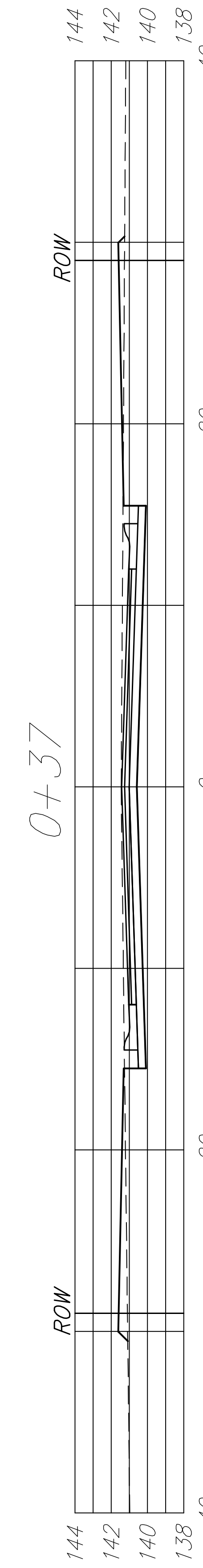
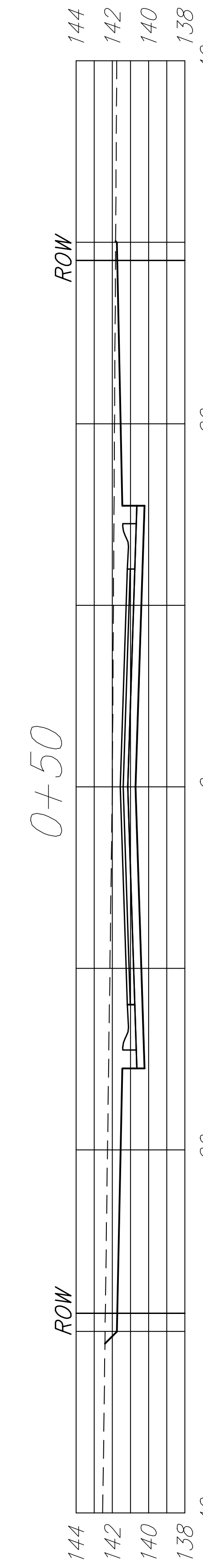
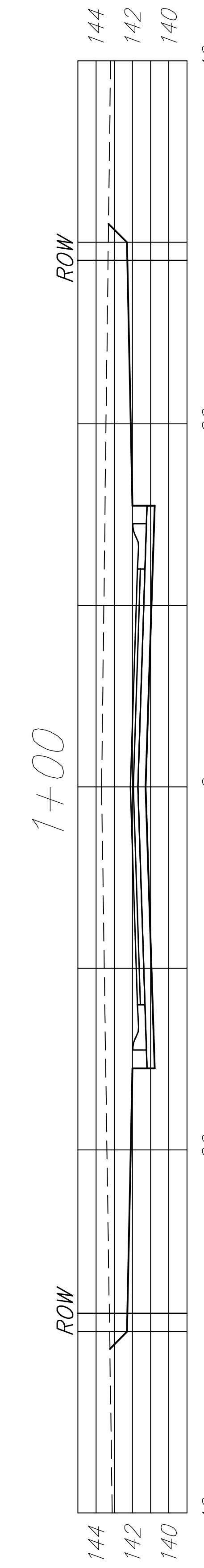
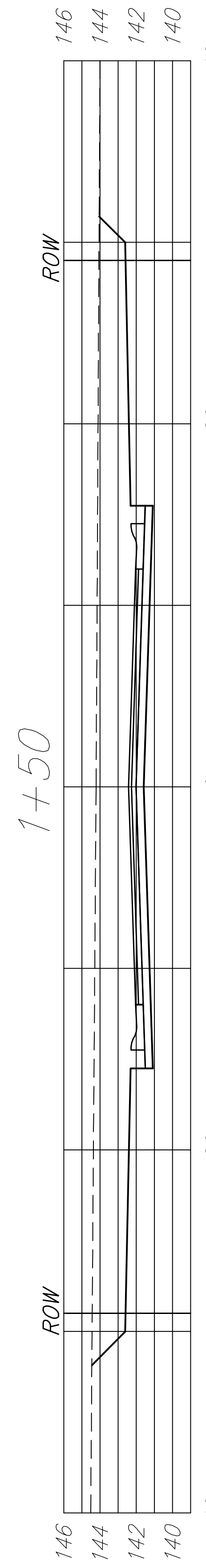
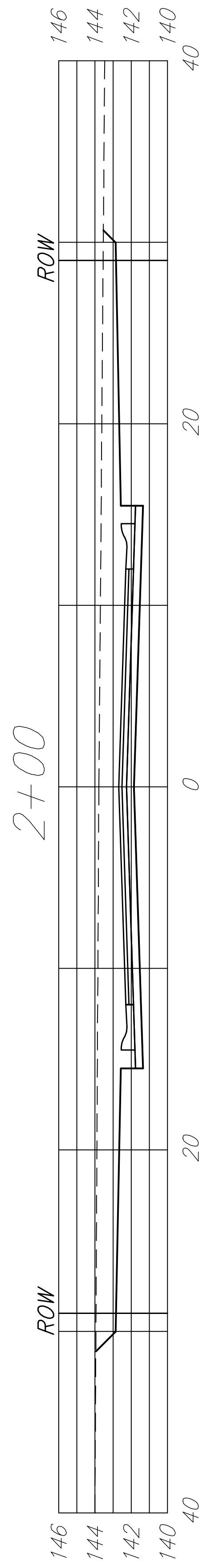
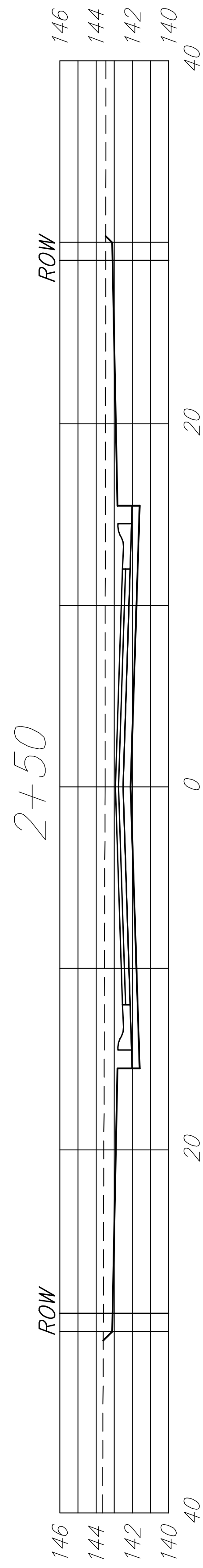
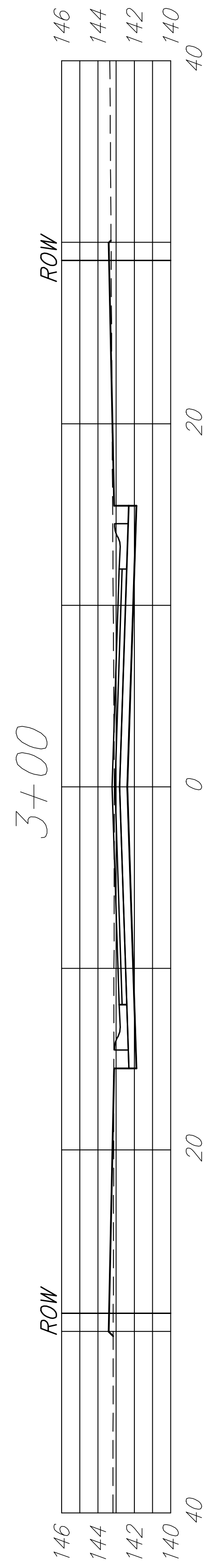
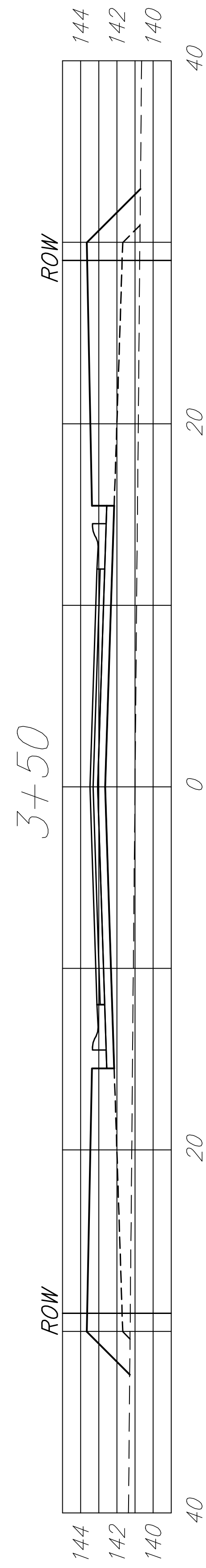
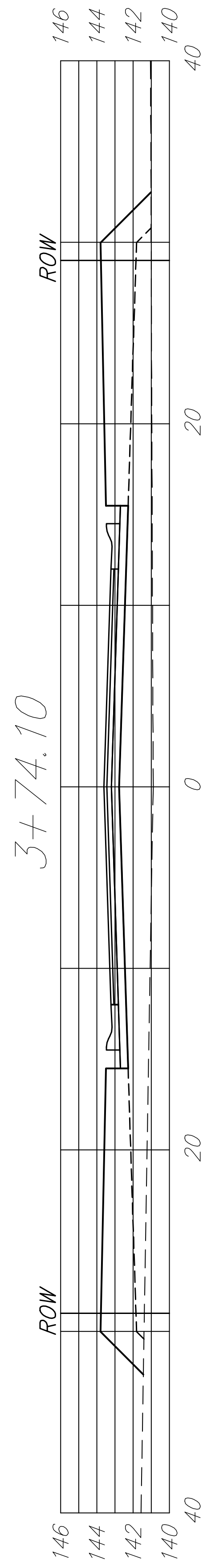


STA	DIST	EXCAVATION		LOOSE FILL		COMPACTED FILL	
		AREA	CU. YDS	AREA	CU. YDS	AREA	CU. YDS
0+37	-----	32.3	-----	-----	-----	-----	-----
0+50	13.0	62.4	22.8	0.0	0.0	0.0	0.0
1+00	50.0	116.4	165.6	0.0	0.0	0.0	0.0
1+50	50.0	143.8	240.9	0.0	0.0	0.0	0.0
2+00	50.0	98.4	224.2	0.0	0.0	0.0	0.0
2+50	50.0	68.1	154.2	0.0	0.0	0.0	0.0
3+00	50.0	31.0	91.8	2.2	2.1	70.3	65.1
3+50	50.0	0.0	28.7	53.2	51.3	75.2	64.9
3+74.1	24.1	0.0	0.0	52.8	47.3	100.7	84.9
TOTALS		928.2	100.7	130.0			



NORTH WIND