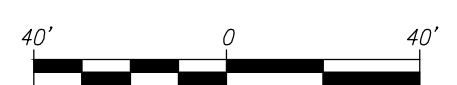

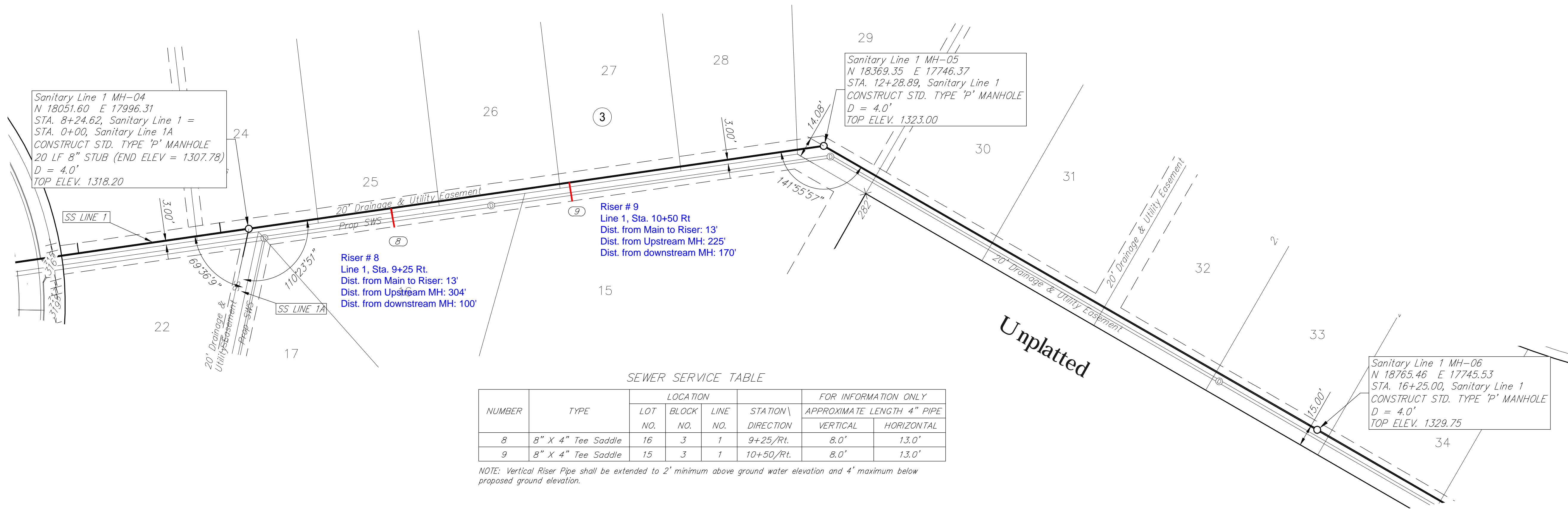


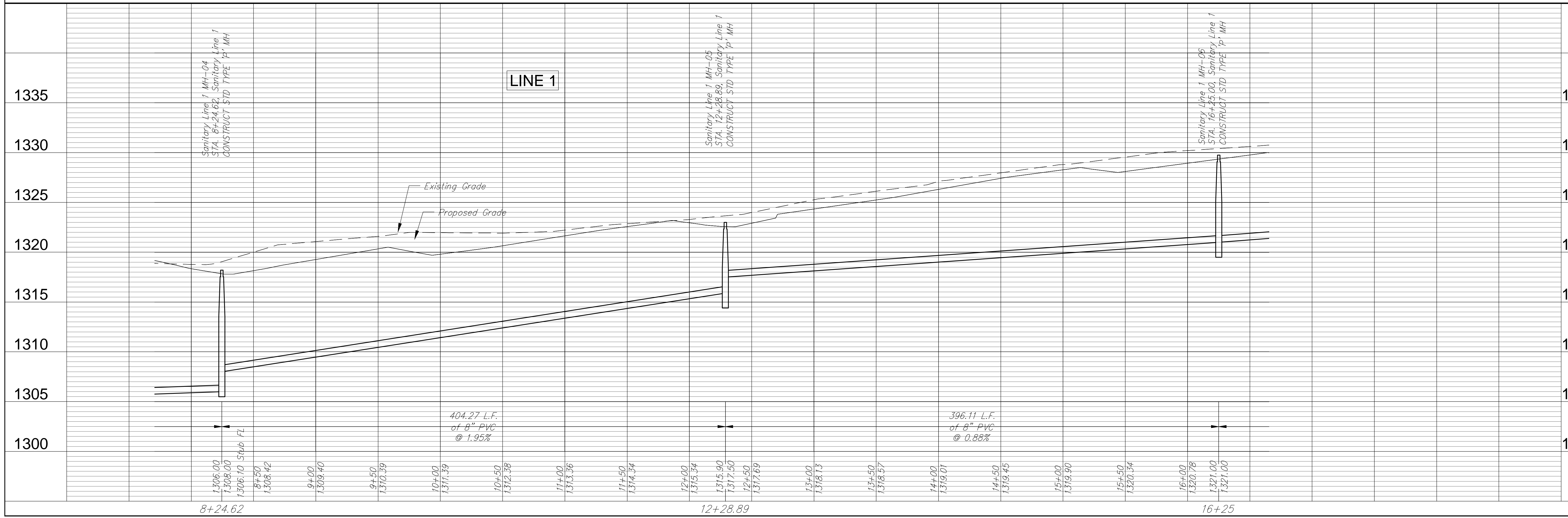
Sierra Hills 2nd Addition




SEWER SERVICE TABLE

NUMBER	TYPE	LOCATION			STATION \ DIRECTION	FOR INFORMATION ONLY	
		LOT NO.	BLOCK NO.	LINE NO.		APPROXIMATE LENGTH 4" PIPE	VERTICAL
8	8" X 4" Tee Saddle	16	3	1	9+25/Rt.	8.0'	13.0'
9	8" X 4" Tee Saddle	15	3	1	10+50/Rt.	8.0'	13.0'

NOTE: Vertical Riser Pipe shall be extended to 2' minimum above ground water elevation and 4' maximum below proposed ground elevation.



Ruggles & Bolin, P.A.
 Engineering, Surveying, Land Planning
 100 North Main Street, Suite 200
 Wichita, Kansas 67202
 www.rugglesbolin.com
 Email: info@rugglesbolin.com



PROJECT NUMBER: 488-8684
 DRAWING FILE: SS {SS Line 1 (2)}
 DESIGN E/G: [Signature]
 DRAWN E/G: [Signature]
 UTILITY DATE: April 24, 2012
 REVIEW DATE: Feb. 21, 2012

Sanitary Sewer Line 1
 WICHITA, KANSAS
 RB JOB 3929E
 SHEET 3 of 13