

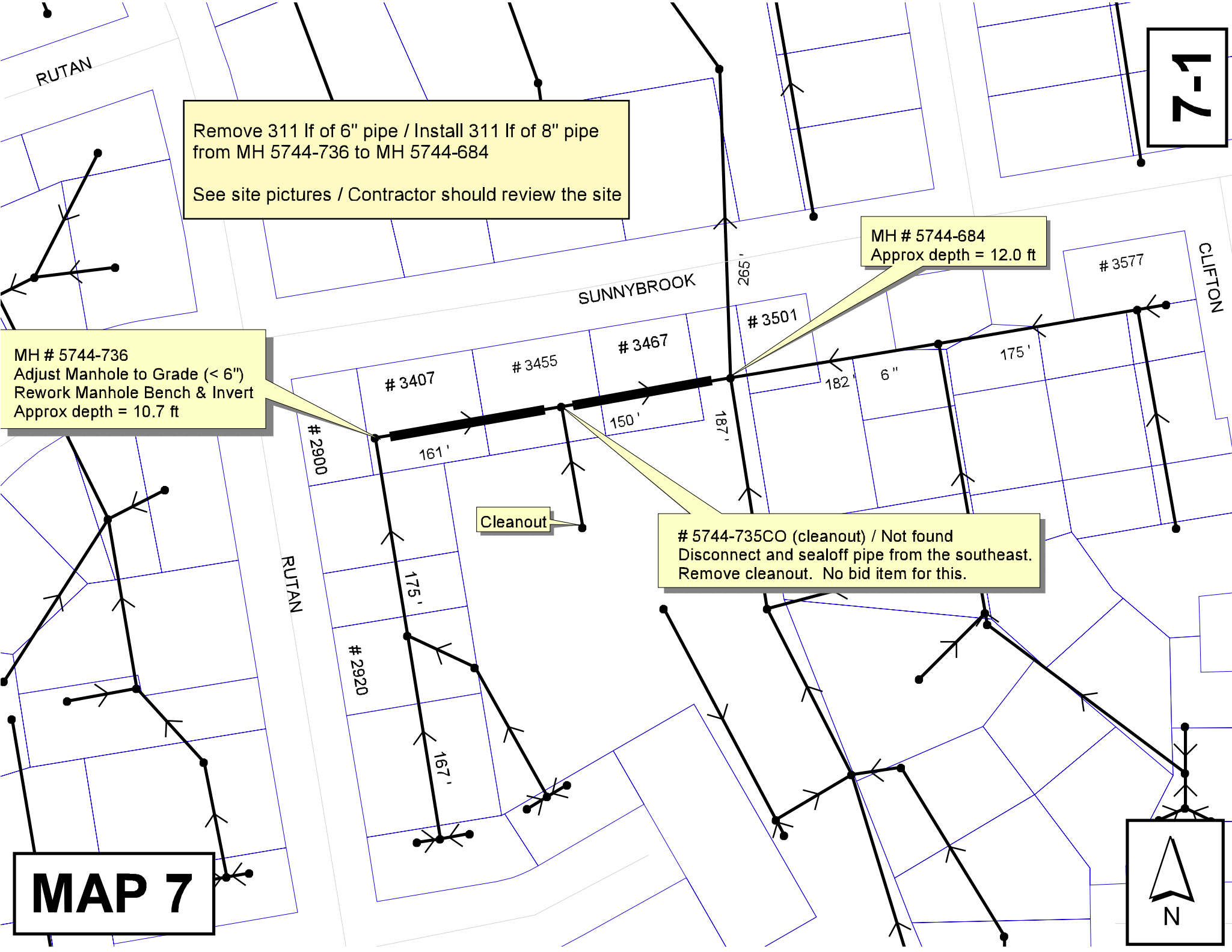
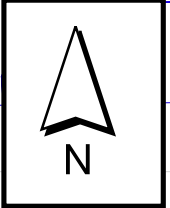
Remove 311 lf of 6" pipe / Install 311 lf of 8" pipe  
from MH 5744-736 to MH 5744-684  
See site pictures / Contractor should review the site

MH # 5744-684  
Approx depth = 12.0 ft

MH # 5744-736  
Adjust Manhole to Grade (< 6")  
Rework Manhole Bench & Invert  
Approx depth = 10.7 ft

# 5744-735CO (cleanout) / Not found  
Disconnect and sealoff pipe from the southeast.  
Remove cleanout. No bid item for this.

Cleanout




SUNNYBROOK

RUTAN

7-2

Aerial View



# Television Inspection Master Report

10/1/2003  
1:22:30PM

US Manhole: 5744-736  
DS Manhole: 5744-735CO

3407 E SUNNYBROOK ST

Date Insp: 7/11/2003

Basin: C01B

Dir Televised: Upstream To Downstream

## Pipe Information

Shape: Round	Length Status:	Project No.: I-060
Dia/Ht Width: 6	Material: VCP	Index:
Length: 160.0	Slope: 7.125	Surface:
Pipe Sec Length:	Comment:	

## Inspection Information

Crew: 694	Percent Full: 15	Tape ID: V-?
Weather: Sunny	Purpose: TV Existing Line	Counter Start: 0;0
Surface Cond: Trees & Fences	Flow: Normal Flow	Counter Stop:
Dyed Test: No		

Obs. #	VTR Counter Comment	Dist	Location	Description	Rating	Obsrvd (gpm)	Est. (gpm)	Ratings Struct	Clean	Remain (gpm)		
1		0.0	US Manhole									
2		16.0	Crown	Crack-Radial	3		0.004	5	0	0.004		
3		29.0	North	Break-In Conn	1		0.001	0	0	0.001		
	3407 E. SUNNYBROOK											
4		33.0	Quad 1 / U-Rt	Crack-Radial	3		0.004	5	0	0.004		
5		77.0	Quad 3 / L-Lt	Crack-Radial	3		0.004	5	0	0.004		
6		107.0	Crown	Crack-Radial	3		0.004	5	0	0.004		
7		150.0	Crown	Crack-Horizontal	3		0.004	5	0	0.004		
8		150.0	North	Wye Service	1		0.000	0	0	0.000		
	3455 E. SUNNYBROOK											
9		151.0	Crown	Crack-Horizontal	3		0.004	5	0	0.004		
10		161.0	Invert	Broken Pipe	3		0.010	60	0	0.010		
	NEEDS POINT REPAIR / BADLY BROKEN											
11		161.0	DS Cleanout / this is a wye to the north and a wye to the south at this point 3455 S. Sunnybrook used to be a duplex / could possibly be a second connection for that address at the cleanout location / Contractor to verify.									

7-3

# Television Inspection Master Report

10/1/2003  
1:22:30PM

US Manhole: 5744-735CO  
DS Manhole: 5744-684

Date Insp: 7/11/2003

Basin: C01B

Dir Televised: Upstream To Downstream

## Pipe Information

Shape: Round Length Status:  
Dia/Ht Width: 6 Material: VCP  
Length: 150.0 Slope: 7.125  
Pipe Sec Length: Comment:

Project No.: I-060  
Index:  
Surface:

Obs. #	VTR Counter Comment	Dist	Location	Description	Rating	Obsrvd (gpm)	Est. (gpm)	Ratings Struct	Clean	Remain (gpm)
		0.0	US Cleanout / 5744-735CO							
		17.0	North Tap 3467 E. Sunnybrook							
		64.0	North Tap 3467 E. Sunnybrook							
		93.0	North Wye 3467 E. Sunnybrook							
		150.0	DS Manhole 5744-684							

Cracks & roots not noted.

The three connections face the same property, but it is unclear how many are active.  
Contractor to verify.

7-4



Standing west of MH 5744-736, looking east.



Standing east of MH 5744-684, looking west.  
Pipe goes between two buildings. Contractor should review the site.